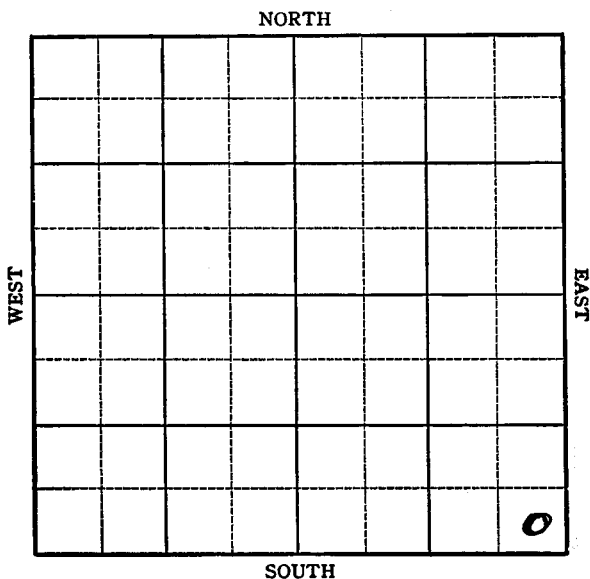


Section 24 Township 29 Range 14W

Well No. #1 Andrews (Strat)

Company Lion Oil Ref.



Pratt

Sec. 24 Twp. 29 R. 14-W

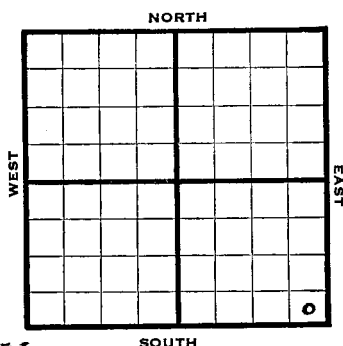
Well No. #1 Andrews (Strat) Farm
Lion Oil Ref. Company

 Ft. from N. Line

330 Ft. from S. Line

330 Ft. from E. Line

 Ft. from W. Line



Wildcat Elev. 1956

REPORT

1944

3/15 Tight hole

3/22 Drilg.?

3/29 "

4/8 Douglas sand 3786 - no show
Lansing 3920- small show oil 4074-80
Drill Stem Test 4074-80
Open 15 minutes
Recovered 250' water
Viola 4359 ?
Staining to 4364
Took Drill Stem Test 4359-64
Open 15 minutes
Recovered 10' mud
Simpson shale 4390
Drill Stem Test 4372-4390
Recovered 75' mud - no show
Simpson sand 4395
Small show oil 4395-4410
Cored 4416 - Recovered 4' - 2' 9"
green shale - some live oil
1' 7" shaley sand - stain - pretty
porous in spots
Cored 4428-40 - Recovered 8½'
2' green shale - small show oil
9" green shale- sandy streaks - showing
oil.
Took Drill Stem Test 4394-4440 - no recovery

(OVER)

1944

1/8 INFORMATION BROUGHT FORWARD

Took Drill Stem Test 4357-4440 -
Open 14 minutes
Recovered 1600' oil - oil from sand
Arbuckle 4471
Drilled to 4484
Cored 4484-88 - full recovery
Cherty tight Dolomite - small show oil
Total Depth 4488
Running pipe 5" @ 4472
Took Schlumberger (Tel)

/18 Total Depth 4517 Arbuckle 3300' water
Plug back 4450
Perf. casing opposite Simpson 4395-4403
with 22 shots
Started flowing in 54 minutes
Cleaned into pits in 30 minutes then
turned into tanks and flowed 30 barrels
in 30 minutes - estimated 39 gravity
(Telegram)

4/26 5" @ 4472
Simp 44 4395
Arb 4471
TD 4518
Plug 4432
22 shots 4395-4403
1000 acid
Pump 731 Pot.
Gravity 37.5

COMPLETED

KANSAS

Map No. 92 Sec. 24 Twp. 29 R. 14WWell No. 1 Andrews (Strat)

Lion Oil Ref.


Company

FIRST REPORT

Contractor

SE/C

SECTION FLAT



Ft. from N. Line

330

Ft. from S. Line

330

Ft. from E. Line

Ft. from W. Line

Wildcat

Location

Rig up

Drilling and Remarks:

Tight hole

RECORD

Cased _____ in., _____ ft.

Sand _____

Gas _____

Oil _____

Total Depth _____

PRODUCTION

1st 24 hrs. Nat. _____

1st 24 hrs. after shot _____

Gas _____ Cu. Ft.

Dry Hole _____

Abandoned _____

Date

MAR 15 1944

19

S. J. LEWIS


Scout

KANSAS

Pool Name WildcatMap No. 92 Sec. 24 Twp. 29 R. 14WWell No. 1 Andrews (Strat)Lion Oil Ref. CompanyCOMPLETED Contractor

SE/C

SECTION PLAT

 Ft. from N. Line330 Ft. from S. Line330 Ft. from E. Line Ft. from W. LinePratt CountyLocation Rig up

Drilling and Remarks:

Simp Sol 4395
Cx 4471
5" @ 4472
Plug 4432
22 s hole 4395-4423
1000 acia
Pump 731 Rd.

RECORD

Cased in., ft.Sand Gas Oil Total Depth 4518

PRODUCTION

1st 24 hrs. Nat. 1st 24 hrs. after shot Gas Cu. Ft.Dry Hole Abandoned

Date

825 Gr

APR 26 1944

19

S. J. LEWIS

Scout