

KANSAS

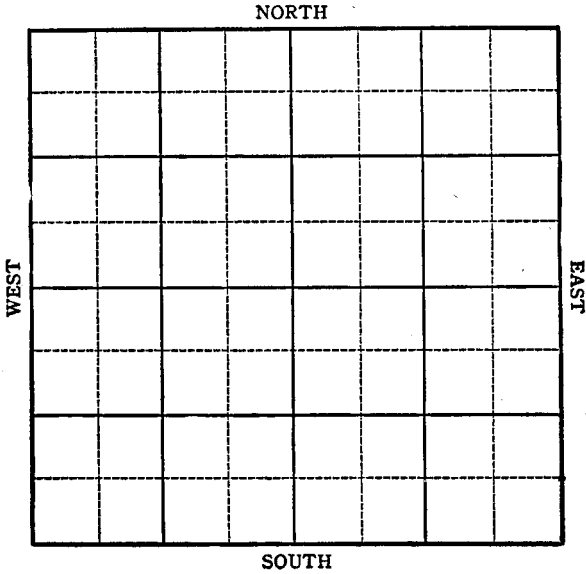
Pratt

FORM 51 5M BR1X

Section 24 Township 29 Range 14

Well No. #1, Chastin (*Chastain*)

Company Lion Oil Ref.



Pratt

Sec. 24 Twp. 29 R. 14W

Well No. #1 Chastin Farm

Lion Oil Ref. Company

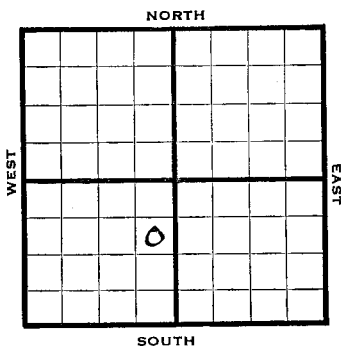
Coats

990 Ft. from N. Line

_____ Ft. from S. Line

330 Ft. from E. Line

_____ Ft. from W. Line



1944

REPORT

5/24 Location

5/31 Surface Hole

6/7 8" @ 505

Drlg. 3020

6/21 A.P.S. 4612

T.D. 4637

no shows

ABANDONED

KANSAS

Pool Name Coats

Map No. ? Sec. 24 Twp. 29 R. 14 W

Well No. 1 Chastin

Lion Oil Ref. Company

FIRST REPORT

Contractor

SE NE SW

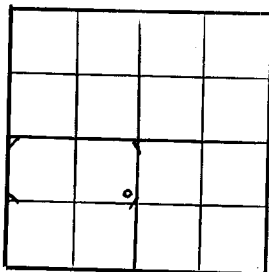
SECTION PLAT

990 Ft. from N. Line

_____ Ft. from S. Line

330 Ft. from E. Line

_____ Ft. from W. Line



Pratt County

RECORD

Location X

Cased _____ in., _____ ft.

Rig up _____

Sand _____

Drilling and Remarks:

Gas _____

Oil _____

Total Depth _____

PRODUCTION

1st 24 hrs. Nat. _____

1st 24 hrs. after shot _____

Gas _____ Cu. Ft.

Dry Hole _____

Abandoned _____

Date

MAY 24 1944 19

S. J. LEWIS Scout

Pool Name Coats

Map No. 9 Sec. 24 Twp. 29 R. 14W

Well No. 1 Chastin

Lion Oil Ref. Company

ABANDONED Contractor

SE NE SW

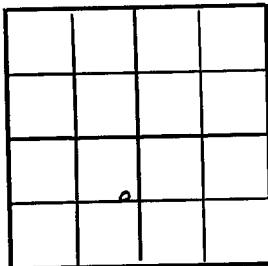
SECTION PLAT

990 Ft. from N. Line

_____ Ft. from S. Line

330 Ft. from E. Line

_____ Ft. from W. Line



Pratt County

Location _____

Rig up _____

Drilling and Remarks:

Cor #4618
Woshkowi

RECORD

Cased _____ in., _____ ft.

Sand _____

Gas _____

Oil _____

Total Depth 4632

PRODUCTION

1st 24 hrs. Nat. _____

1st 24 hrs. after shot _____

Gas _____ Cu. Ft.

Dry Hole _____

Abandoned _____

Date

JUN 21 1944

S. J. LEWIS Scout