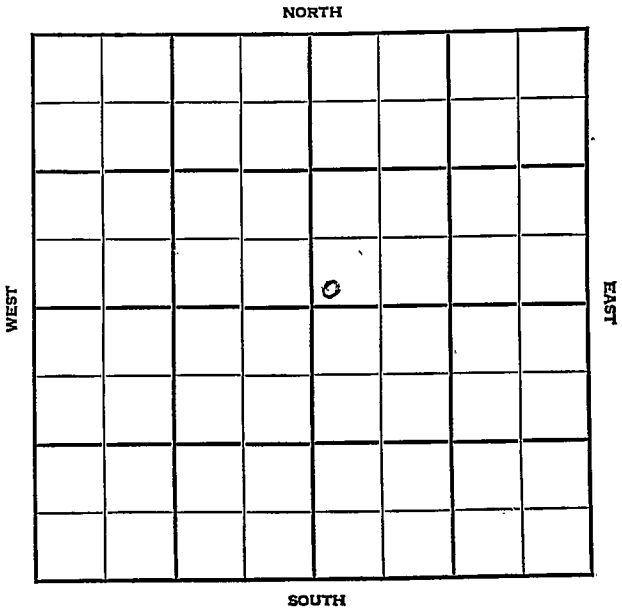


Section 24 Township 29 Range 40W

Well No. #1 Toohy

Company Stanolind



Sec. 24 Twp. 29 R. 40W

Well No. #1 Toohey Farm

Stanolind Company

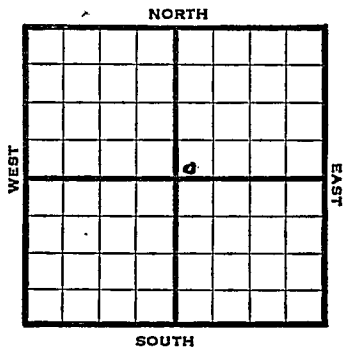
Hugoton

_____ Ft. from N. Line

150 Ft. from S. Line

_____ Ft. from E. Line

150 Ft. from W. Line



SW NE - Z

Elev. 3244' REPORT

1947

10/8 RUR

10/15 "

10/22 8" @ 645
5" @ 2456 TD 2495

10/29 Acid 3000

11/12 5" @ 2456'
Perf.
11,500 acid
2,214,000 Gas
Rock Pressure 430#
Total Depth 2495'

COMPLETED

Map No. _____ Sec. 24 Twp. 29 R. 40W

Well No. 1 Toohey

Stanolind Company

FIRST REPORT

Contractor

SW NE

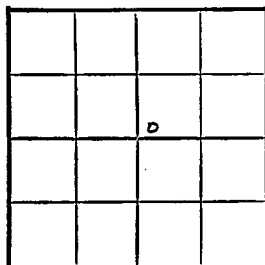
SECTION PLAT

_____ Ft. from N. Line

150 Ft. from S. Line

_____ Ft. from E. Line

150 Ft. from W. Line



Stanton County

Location _____

Rig up _____

Drilling and Remarks:

R U R

RECORD

Cased _____ in., _____ ft.

Sand _____

Gas _____

Oil _____

Total Depth _____

PRODUCTION

1st 24 hrs. Nat. _____

1st 24 hrs. after shot _____

Gas _____ Cu. Ft.

Dry Hole _____

Abandoned _____

Date

OCT 8 1947 19

S. J. LEWIS Scout

W
 Kansas

Map No. _____ Sec. 24 Twp. 29 R. 40WWell No. 1 Toohy

Stanolind _____ Company

COMPLETE

Contractor

SW NE

E 1,3244
 SECTION PLAT

_____ Ft. from N. Line

150 Ft. from S. Line

_____ Ft. from E. Line

150 Ft. from W. Line

Stanton County

Location _____

Rig up _____

Drilling and Remarks:

*5" @ 2456**Perf.**11500 rods**2,214,000 Gas**430 R/L*

RECORD

Cased _____ in., _____ ft.

Sand _____

Gas _____

Oil _____

Total Depth 2495

PRODUCTION

1st 24 hrs. Nat. _____

1st 24 hrs. after shot _____

Gas _____ Cu. Ft.

Dry Hole _____

Abandoned _____

Date

NOV 12 1947

19

S. J. LEWIS Scout