FORM 51 25M 8-50 WESTERN

Haskell

KANSAS

Section 25 Township 29 Range 33W

Well No. #1 Daniels

Company Kansas Natural

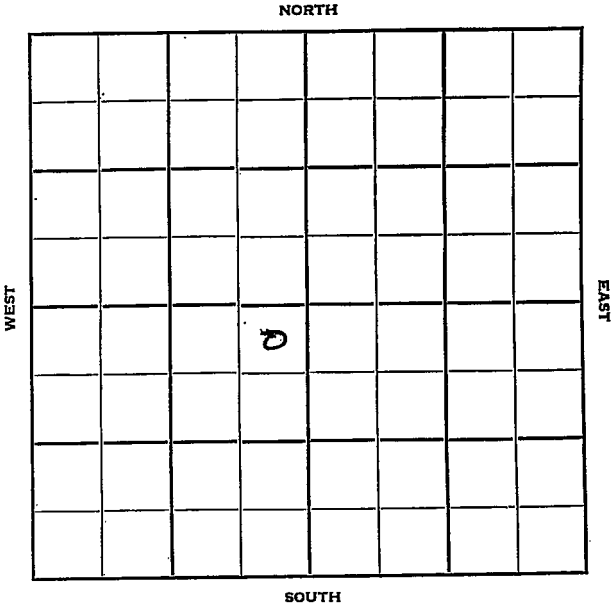

FORM 252-B
10M 10-50 PETROL

Haskell

KANSAS ✓

Sec. 25 Twp. 29 R. 33W

Well No. #1 Daniels Farm

Kansas Natural Company

Contractor

100' Ft. from N. Line

Ft. from S. Line

100' Ft. from E. Line

Ft. from W. Line

NE SW

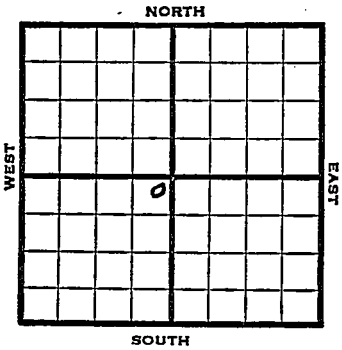

1952	Elev. 2926' REPORT
9/4	Location
9/10	"
9/17	"
9/24	"
10/1	"
10/8	Drlg. 2590'
10/15	Her 2626 Kr 2650 Win 2703 RTD 2708 7" @ 2704'
10/22	DD 2718' 1000 A 60/2628-38 120/2658-78' 4500 A
10/29	25,000A
11/5	Gas Well TD 2718 Her. 2626 Kri. 2650 Win. 2703 TD 2708 7" @ 2704 DD 2718 1000 A 60/ 2628-38 120/ 2658-78 25000 A Comp. 7,348,000 gas

COMPLETED

FORM 275 FOR SALE BY KANSAS BLUE PRINT CO.

County Haskell State Kansas

Sec. 25 (Blk. / Twp.) 29 (Sur. / Rge.) 33W Map No.

Operator Kansas Natural

Well No. 1 Farm Daniels

Elev. Location NE SW

FIRST REPORT

0

100 Ft. From N Line SW

100 Ft. From E Line Quarter

1st. Report SEP 4 1952

Completion

Remarks

Spudding Date

Drlg. Data

Location

J. G. McGEHEE

FORM 275 FOR SALE BY KANSAS BLUE PRINT CO.

County Haskell State Kansas

Sec. 25 (Blk. Twp.) 29 (Sur. Rge.) 33W Map No.

Operator Kansas Natural

Well No. 1 Farm Daniels

Elev. 2926 Location NE SW

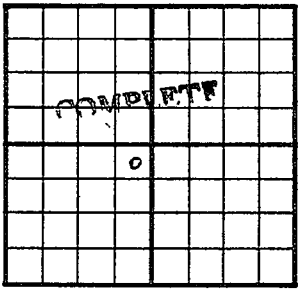

100 Ft. From N Line SW

100 Ft. From E Line Quarter

1st. Report

Completion NOV 5 1952

Remarks

Spudding Date

Drlg. Data Gas well TD 2718

Her. 2626 Kri. 2650 Win. 2703

TD 2708 7" @ 2704 DD 2718 1000 A

60/ 2628-38 120/ 2658-78 25000 A

Comp. 7,348,000 gas

J. G. McGEHEE