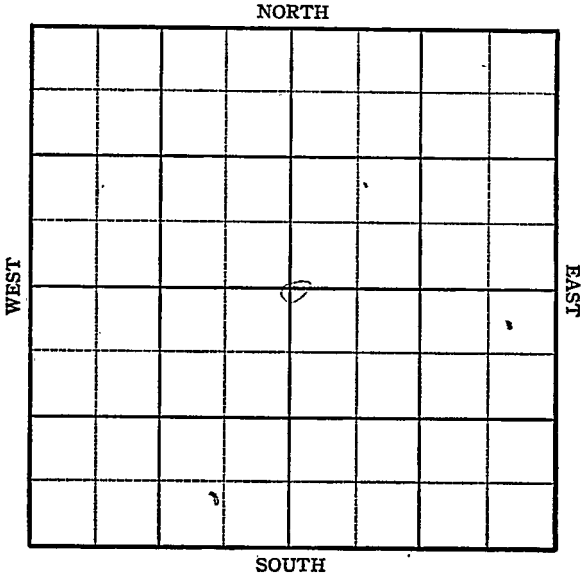


Section 26 Township 29 Range 33W

Well No. #1 Hoffman-Dennis

Company Helmerick & Payne & Stanolind



Sec. 26 Twp. 29 R. 33-W

Well No. #1 Hoffman-Dennis Farm
Helmerick & Payne & Stanolind Company

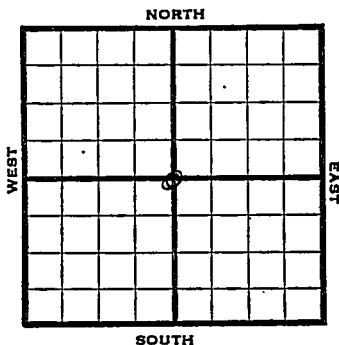
2640 Ft. from N. Line

_____ Ft. from S. Line

2640 Ft. from E. Line

_____ Ft. from W. Line

C Sec. _____



1945 **REPORT**
Elev. 2931

- 11/14 Location
- 11/21 8" @ 683
Drlg. 695
- 11/28 Drlg. 2599
- 12/5 TD 2767
5" @ 2767 RUST
- 12/12 TD 2767
5" @ 2767 RUST
Perf. 236 2634-2732 1000 acid.
- 12/20 8500 acid total. 4 1/2 M gas.
- 12/29 " " "
- 1946
- 1/9 5" @ 2767
Perf. 8500 acid.
TD 2767
7,560,000 Gas.
410# R Pr.

COMPLETED

KANSAS Pool Name HugotonMap No. no map Sec. 26 Twp. 29 R. 33WWell No. #1 Hoffman-DennisHelmerick & Payne & Stanolin Company

FIRST REPORT

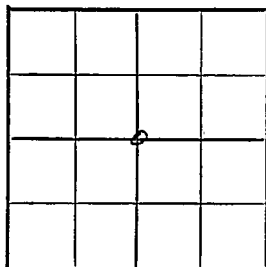
Contractor

C SEC.

SECTION PLAT

2640 Ft. from N. Line Ft. from S. Line2640 Ft. from E. Line Ft. from W. Line

Haskell County

Location XRig up

Drilling and Remarks:

RECORD

Cased in., ft.Sand Gas Oil Total Depth

PRODUCTION

1st 24 hrs. Nat. 1st 24 hrs. after shot Gas Cu. Ft.Dry Hole Abandoned

Date

NOV 14 1945 19S. J. LEWIS Scout

KANSAS Kansas Pool Name Higoton

Map No. No. 100 Sec. 26 Twp. 29 R. 33W

Well No. #1 Hoffman -Dennis

Helmerick & Payne and Stanolind Company

COMPLETED

C Sec.

Contractor

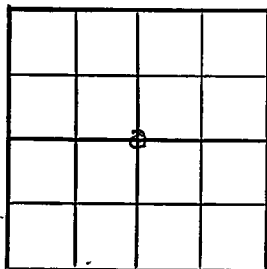
E. J. 2831
SECTION PLAT

2640 Ft. from N. Line

_____ Ft. from S. Line

2640 Ft. from E. Line

_____ Ft. from W. Line



Haskell County

Location _____

Rig up _____

Drilling and Remarks:

5-102767

Perf

8500 acid

7,500,000 Gas

410 # R B

RECORD

Cased _____ in., _____ ft.

Sand _____

Gas _____

Oil _____

Total Depth 2767

PRODUCTION

1st 24 hrs. Nat. _____

1st 24 hrs. after shot _____

Gas _____ Cu. Ft.

Dry Hole _____

Abandoned _____

Date

JAN 9 1946 19

S. J. LEWIS

Scout