Kingman KANSAS

SECTION 27 TOWNSHIP 29 RANGE 7W

WELL NO. #1 Campell

COMPANY Drillers Prod. Inc.

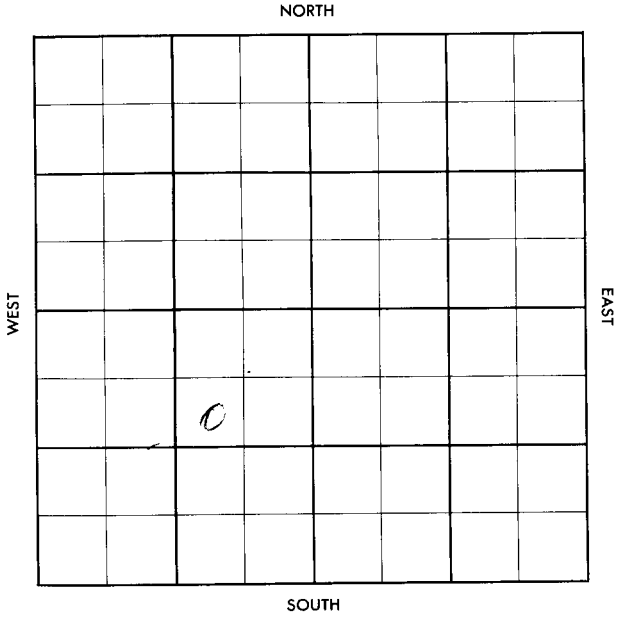

Kingman KANSAS

SEC.	TWP.	R.
27	29	7W

WELL NO.
#1 Campell FARM

COMPANY
Drillers Prod. Inc.

CONTRACTOR
Springer-Harper
Trenton

_____ Ft. from N. Line

_____ Ft. from S. Line

_____ Ft. from E. Line

_____ Ft. from W. Line

SW NE SW

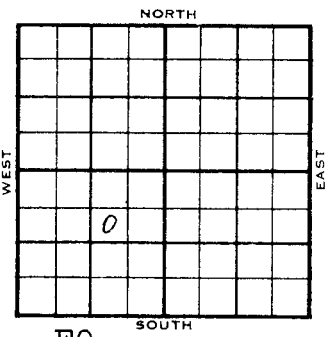

CSO - FO

1956	ELEVATION 1516'	REPORT
5-9		Comm. 5-3-56 [redacted] 8" @ 288 /w/225 Drlg. 1927
6-6		DST 4132-40 op 60 min. gas in 10 min. ga 72 mcf, rec. 50' GCM, BHP 1558/30" DST 4140-55 op 60 min. gas in 2½ min. ga 284 mcf, rec. 72' O&GCM, BHP 1465-30". 5½" @ 4144½ w/75 CO 4155, 50 gal. acid. Perf. 20/4139-44, S/ ½ boph, ✓ 3% AW, 4000 A P/ 15 bopd, 3% wtr. H. 3087', Dg. sh. 3121', Dg. sd. 3215 L. 3322', BKC 3[illegible]21', [illegible].Chat 4129'. TD 4155'.
		COMPLETED
8-13		ADDITIONAL INFORMATION: 5" @ 4144 CO to 4155 20/4139-44, 3000 A 15 bopd, 3% wtr., frac Comp. BHB 3000 bopd L. 3322'; BKC 3[illegible]21'; [illegible]. 4129'; TD 4155'
		COMPLETED

DX-78

FORM 513 SUNRAY

County Kingman Elev.

Sec. 27 Twp. 29 Rge. 7W

Company Drillers Prod. Inc.

Farm Name Campell No. 1

TOPS	DEPTH	LOG	DATUM
Anh.			
Tp.			
H.			
Tr.			
Dg.			
Bl.			
L.			
K.C.			
B.K.C.			
Ce.			
C.			
M.			
M.			
K.			
Mz.			
Mo.			
V.			
S.			
S.			
A			
R.			
P€.			
G.			
TD.			

Loc. in Sec. SW NE SW

Geol.

Contr. Springer-Harper

Pool Trenton

FIRST REPORT

MAY 9 '56

Date Comm. 5-3-56 CSO - FO

8" @ 288/225 drlg. 1927

27

MAY 1 4 1956

R. G.

Co. No. Sec. T. R.

FORM 513 SUNRAY

ADDITIONAL INFORMATION

County Kingman Elev. 1516

Sec. 27 Twp. 29 Rge. 7W

Company Drillers Prod.

Farm Name Campbell No. 1

TOPS	DEPTH	LOG	DATUM
Anh.			
Tp.			
H.			
Tr.			
Dg.			
Bl.			
L.	3322		
K.C.	3821		
B.K.C.			
Ce.			
C.	4128		
M.			
M.			
K.			
Mz.			
Me.			
V.			
S.			
S.			
A			
R.			
P€.			
G.			
TD	4155		

Loc. in Sec. SW NE SW

Geol.

Contr.

Pool

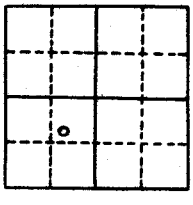

Date Comm. ADDITIONAL INFO

5" @ 4144 CO to 4155 20/ 4139-44

3000 A 15 bopd 3% wtr. frac

Comp. BHB 3000 bopd

27

FORM 513 SUNRAY

County Kingman Elev. 1516 Cp.

Sec. 27 Twp. 29 Rge. 7W

Company Drillers Prod. Inc.

Farm Name Campell No. 1

TOPS	DEPTH	LOG	DATUM
Anh.			
Tp.			
H.	3087		
Tr.			
Dg. Sh	3121		
Bkn. Dg Sd	3215		
L.	3322		
K.C.			
B.K.C.	3821		
Ce.			
C.			
M. chat	4129		
M.			
K.			
Ms.			
Mo.			
V.			
S.			
S.			
A			
R.			
Pe.			
G.			
T.D.	4155'		

Loc. in Sec. SW NE SW

Geol.

Contr. Springer-Harper Co.

Pool Trenton

COMPLETE

JUN 6 1956

No.

Date Comm. 5-3-56 CSO - FO Sec.

8" @ 288/225 drlg. 1927 MAY 16 '56

ID 3747 MAY 23 '56 DST 4132-40 60" T.

9 in 10" ga. 72 MCF rec 50'

GCM BHP 1558/30" DST 4140

-55 60" 9 in 2½" ga 284 MCF

rec 72' O & GCM BHP 1465/30" R.

5½ @ 4144½/75 co 4155' 50

gal acid To Frac. MAY 29 '56 JUN 6 '56

pl 20/4139-44 & ½ BOPH + 3% AW

FORM 513-1 SUNRAY

4000 A roc/L SI.

~~[illegible] 3% w~~

POP P 15 BOPD 3% wtr