

KANSAS

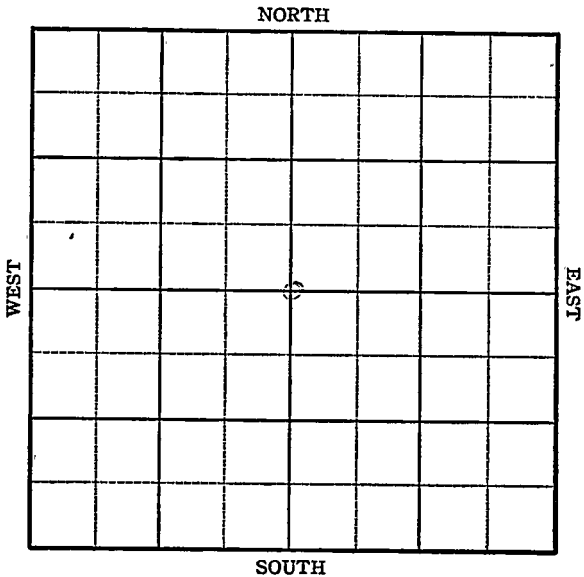
Haskell

FORM 51 5M PETROL

Section 27 Township 29 Range 33W

Well No. #1 Powell-Ellsaesser

Company Helmerick & Payne & Stanolind



Sec. 27 Twp. 29 R. 33-W

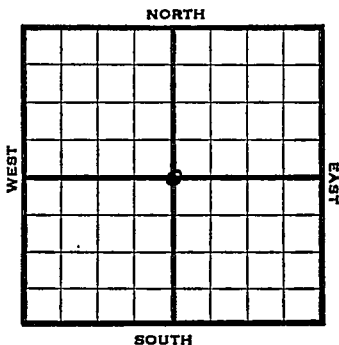
Well No. #1 Powell-Ellsaesser Farm  
Helmerick & Payne & Stanolind Company

2640 Ft. from N. Line

\_\_\_\_\_ Ft. from S. Line

2640 Ft. from E. Line

\_\_\_\_\_ Ft. from W. Line



C Sec.

1945 Elev. 2940 REPORT

11/14	RUR	
11/21	"	
11/28	"	
12/5	725 run csg.	
12/12	8" @ 770	
	Drlg. 2585	
12/20	T.D. 2775'	5" - 2775' RUST.
12/29	" "	" "
1946		
1/10	304 shots 2644-2742'	
	8500 acid. 3 M gas.	
1/16	5" @ 2775	
	Perf. 8500acid	
	7,550,000 Gas.	
	311# R Pr.	
	TD 2775'	

**COMPLETED**

Pool Name Hugoton

**KANSAS** Kansas  
 Map No. 2637M Sec. 27 Twp. 29 R. 33W

Well No. #1 Powell-Ellsaesser

Helmerick & Payne & Stanolind  
 Company

**FIRST REPORT**

Contractor

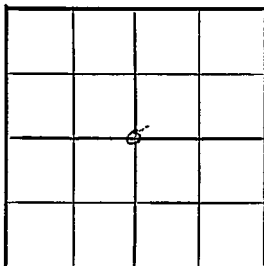
§ Sec.

**SECTION PLAT**2640 Ft. from N. Line

\_\_\_\_\_ Ft. from S. Line

2640 Ft. from E. Line

\_\_\_\_\_ Ft. from W. Line

Haskell County

Location \_\_\_\_\_

Rig up \_\_\_\_\_

Drilling and Remarks:

RUR

**RECORD**

Cased \_\_\_\_\_ in., \_\_\_\_\_ ft.

Sand \_\_\_\_\_

Gas \_\_\_\_\_

Oil \_\_\_\_\_

Total Depth \_\_\_\_\_

**PRODUCTION**

1st 24 hrs. Nat. \_\_\_\_\_

1st 24 hrs. after shot \_\_\_\_\_

Gas \_\_\_\_\_ Cu. Ft.

Dry Hole \_\_\_\_\_

Abandoned \_\_\_\_\_

Date

NOV 14 1945 19S. J. LEWIS

Scout

KANSAS

Kansas Pool Name HugotonMap No. 10 maps Sec. 27 Twp. 29 R. 33WWell No. #1 Powell-EllsaeuerHelmerick & Payne & Stanöind Company

COMPLETED

Contractor

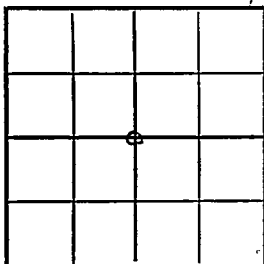
C Sec.

E 1,2940  
SECTION PLAT2640 Ft. from N. Line

\_\_\_\_\_ Ft. from S. Line

2640 Ft. from E. Line

\_\_\_\_\_ Ft. from W. Line

Haskell County

Location \_\_\_\_\_

Rig up \_\_\_\_\_

Drilling and Remarks:

5" C<sub>2</sub> 775Ref8500 acid7,550,000 GasT.D. 2775211 \* R<sub>12</sub>

## RECORD

Cased \_\_\_\_\_ in., \_\_\_\_\_ ft.

Sand \_\_\_\_\_

Gas \_\_\_\_\_

Oil \_\_\_\_\_

Total Depth \_\_\_\_\_

## PRODUCTION

1st 24 hrs. Nat. \_\_\_\_\_

1st 24 hrs. after shot \_\_\_\_\_

Gas \_\_\_\_\_ Cu. Ft.

Dry Hole \_\_\_\_\_

Abandoned \_\_\_\_\_

Date

JAN 1 6 1946

19

S. J. LEWIS Scout