

KANSAS

FORM 51 5M 10-41 PETROL

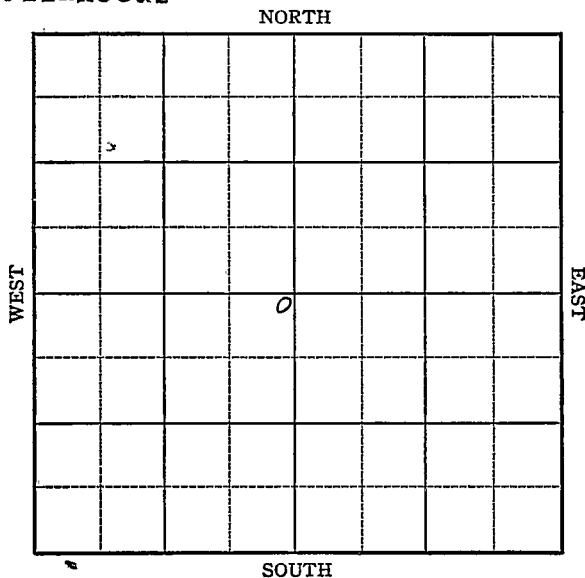
Haskell

Section 28 Township 29 Range 34-W

Well No. #1 Hall

Company United Production

Miscellaneous



Sec. 28 Twp. 29 R. 34-W

Well No. #1 Hall Farm
United Production Company

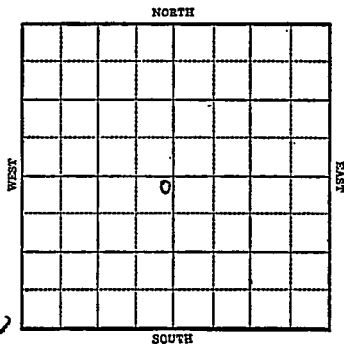
(Miscellaneous)

_____ Ft. from N. Line

2540 Ft. from S. Line

_____ Ft. from E. Line

2540 Ft. from W. Line



A. lev. D.F. 2988

1942

R E P O R T

10/7	Location
10/14	"
10/21	Derrick
10/28	"
11/4	10" @ 636WOC
11/11	Drlg. 2400'
11/18	7" @ 2520 rust
11/24	" "
12/2	TD 2710 3½ M Gas
12/9	8000 acid
12/16	Estimate 10 M Gas
12/22	Sand 2520 7" @ 2520 T.D. 2746' 8000 gals. acid 5½ m. gas

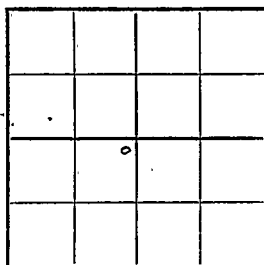
COMPLETED

Haskell

Map No. MM Sec. 28 Twp. 29 R. 34WWell No. 1 HallUnited Production CompanyFIRST REPORT Contractor

C SE/C

SECTION PLAT

 Ft. from N. Line2540 Ft. from S. Line Ft. from E. Line2540 Ft. from W. Line

MISCELLANEOUS

Location XXXRig up

Drilling and Remarks:

RECORD

Cased in., ft.Sand Gas Oil Total Depth

PRODUCTION

1st 24 hrs. Nat. 1st 24 hrs. after shot Gas Cu. Ft.Dry Hole Abandoned

Date

OCT 7 1942 19S. J. LEWIS Scout

KANSAS

Haskell

Map No. 111 Sec. 28 Twp. 29 R. 34WWell No. 1 HallUnited Production

Company

COMPLETED

Contractor

C Sec.

SECTION PLAT

 Ft. from N. Line2540 Ft. from S. Line Ft. from E. Line2540 Ft. from W. Line

		o	

MISCELLANEOUS

Location _____

Rig up _____

Drilling and Remarks:

*Band 2520**7" C 2520**8000 Oil**5 1/2 M Gas*

RECORD

Cased _____ in., _____ ft.

Sand _____

Gas _____

Oil _____

Total Depth 2746

PRODUCTION

1st 24 hrs. Nat. _____

1st 24 hrs. after shot _____

Gas _____ Cu. Ft.

Dry Hole _____

Abandoned _____

Date

DEC 22 1942 19S. J. LEWIS Scout