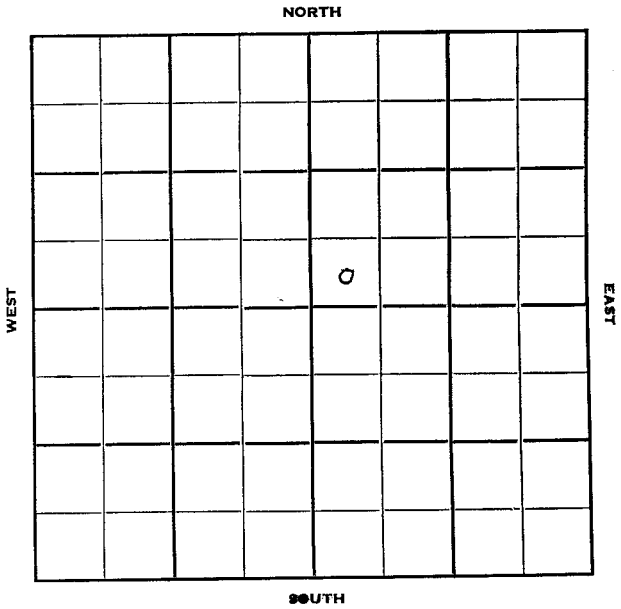


Section 29 Township 29 Range 13^N

Well No. #1 Lee

Company Flynn Oil



Sec. 29 Twp. 29 R. 13 W

Well No. # 1 Lee Farm

Flynn Oil Company

Contractor

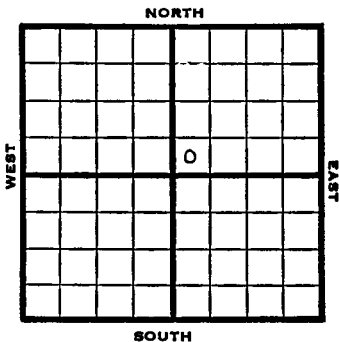
Wildcat

Ft. from N. Line

330 Ft. from S. Line

Ft. from E. Line

330 Ft. from W. Line



SW SW NE
Skelly & Sinclair DHM

1951 Elev. 1932' REPORT

6/13 Spud 6-7-51
8" @ 300 Anhy 1955'
Drlg. 2348'

6/27 Spud 6-7-51 D & A TD 4807'
8" @ 300 Anhy 1955' Heeb 3800'
Br. lime 3940' Lans. 3963'
Cong. 4421' Viola 4567' Simp. 468'
Arb. 4773'
TD 4807' D & A

ABANDONED


County Pratt State Kansas

Sec. 29 (Blk. Twp.) 29 (Sur. Rge.) 13W Map No.

Operator Flynn Oil

Well No. 1 Farm Lee

Elev. 1932 Location SW SW NE



330 Ft. From S Line NE

330 Ft. From W Line Quarter

1st. Report

Completion JUN 27 1951

Remarks Wildcat

Spudding Date 6-7-51

Drlg. Data D & A TD 4807

8" @ 300 Anhy 1955 Heeb. 3800

Br. lime 3940 Lans. 3963 Cong. 4421

Viola 4567 Simp. 4680 Arb. 4773

TD 4807 D & A