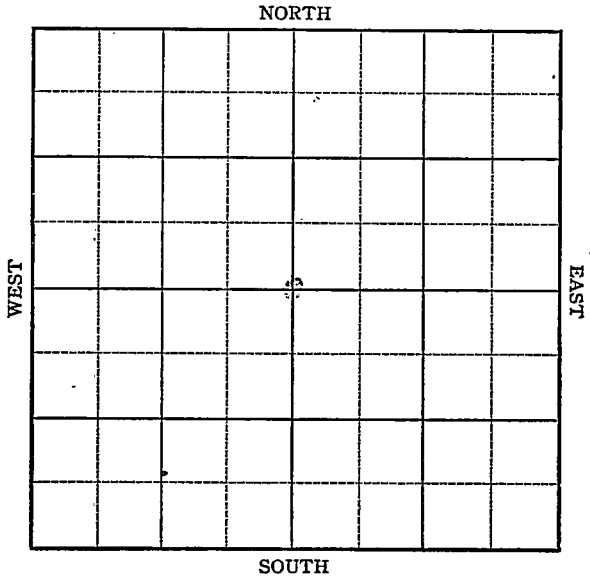


Section 29 Township 29 Range 39-W

Well No. #1 Myar

Company Stanolind



Sec. 29 Twp. 29 R. 39W

Well No. #1 Myar Farm _____

Stanolind Company _____

Hugoton

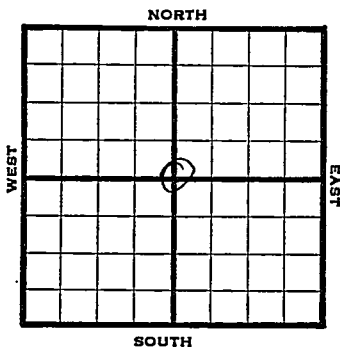
2640 Ft. from N. Line

_____ Ft. from S. Line

2640 Ft. from E. Line

_____ Ft. from W. Line

C Sec. _____



1946 Elev. 3204' REPORT

8/21 8" @ 624
Drlg. 2500

8/27 5" @ 2462 RUST

9/5 TD 2501
PB 2450'
366 shots 2422-2384
2000 acid

9/10 564 shots 2284-2430'
19400 acid

9/18 5" @ 2462'
Perf
Acid 30,000
TD 2501'
Gas 1,235,000 cu
RPR 408#

COMPLETED

KANSAS Pool Name Hugoton
 Kansas

Map No. _____ Sec. 29 Twp. 29 R. 39W

Well No. 1 Myar

Stanolind Company

FIRST REPORT Contractor

C Sec.

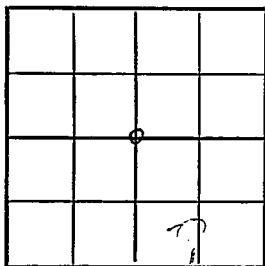
SECTION PLAT

2640 Ft. from N. Line

_____ Ft. from S. Line

2640 Ft. from E. Line

_____ Ft. from W. Line



Stanton County

Location _____

Rig up _____

Drilling and Remarks:

8" @ 624

drlg. 2500

RECORD

Cased _____ in., _____ ft.

Sand _____

Gas _____

Oil _____

Total Depth _____

PRODUCTION

1st 24 hrs. Nat. _____

1st 24 hrs. after shot _____

Gas _____ Cu. Ft.

Dry Hole _____

Abandoned _____

Date

AUG 21 1945 19 S. J. LEWIS Scout

KANSAS

Kansas Pool Name Hugoton Pool

Map No. _____ Sec. 29 Twp. 29 R. 39W

Well No. 1 Myar

Stanolind Company

COMPLETED

Contractor

C Sec.

E. 3204

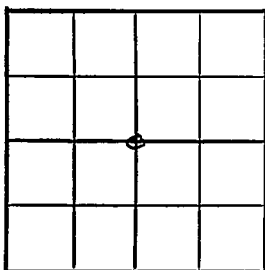
SECTION PLAT

2640 Ft. from N. Line

_____ Ft. from S. Line

2640 Ft. from E. Line

_____ Ft. from W. Line



Stanton County

Location _____

Rig up _____

Drilling and Remarks:

5-102462

Prof.

30000 acid

1,235,000 Gas

408 # R/P

RECORD

Cased _____ in., _____ ft.

Sand _____

Gas _____

Oil _____

Total Depth 2501

PRODUCTION

1st 24 hrs. Nat. _____

1st 24 hrs. after shot _____

Gas _____ Cu. Ft.

Dry Hole _____

Abandoned _____

Date

SEP 18 1946

19

S. J. LEWIS

Scout