

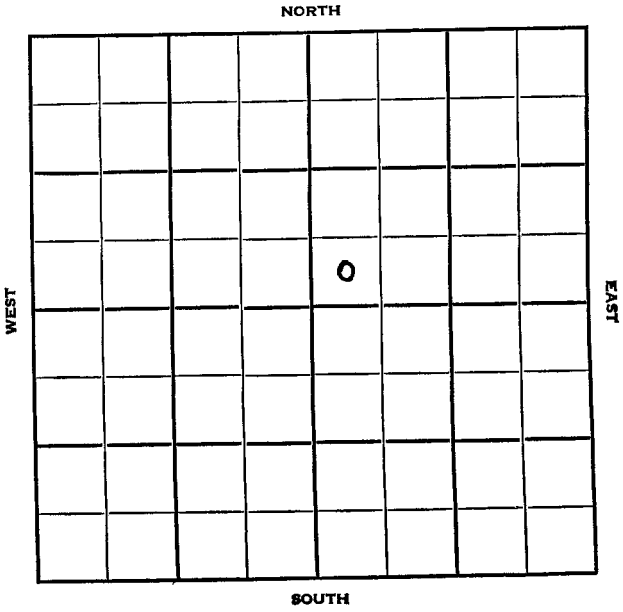
DX 78-1

Kingman KANSAS

Section 30 Township _____ Range 5W

Well No. 1 Barr

Company Hi Texas Co.



Kingman

KANSAS

SEC.	TWP.	R.
30	29	5W

WELL NO. #1 Barr FARM

COMPANY Texas Company

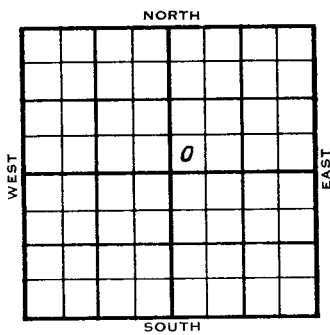
CONTRACTOR Stickle Drlg.

Orsemus Pool

_____ Ft. from N. Line
330 _____ Ft. from S. Line

_____ Ft. from E. Line

330 _____ Ft. from W. Line



SW SW NE

1954	ELEVATION	REPORT
	1506'	

9/8 Location

10/27 Spud 9-7-54 D & A TD 4475
 10" @ 429 Top. 2458 Lans. 3330
 KC 3517' Viola 4445 TD 4473
 7" @ 4471 CO to 4473 2/1 BO 8 hr.
 DD 4475 250 A S/2 1/2 BO 500 A
 CO 22/4449-56 dry. 18/4459-65
 500 M-A 500 A S/9 BO 65 BW 13 hr.
 1000 A S/415 BW 8 hr. 28/3619-28
 S/49 GW 500 A S/335 BW 8 hr.
 D & A
 ABANDONED

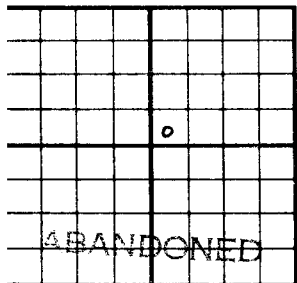
County Kingman State Kansas

Sec. 30 (Blk. 29 (Sur. Rge.) 5W Map No.

Operator Texas Company

Well No. 1 Farm Barr

Elev. 1506 Location SW SW NE



330 Ft. From S Line NE

330 Ft. From W Line Quarter

1st. Report

Completion Oct 27 1954

Remarks Orsemus Pool

Stickle Drlg. - Contr.

Spudding Date 9-7-54

Drlg. Data D & A TD 4475

10" @ 429 Top. 2458 Lans. 3330

KC 3517 Viola 4445 TD 4473 7" @ 4471

CO to 4473 S/ 1 bo 8 hr. DD 4475

250 A S/ 2 1/2 bo 500 A CO 22/ 4449-56

dry 18/ 4459-65 500 M-A 500 A

S/ 9 bo 65 bw 13 hr. 1000 A

S/ 415 bw 8 hr. 28/ 3619-28 S/ 49 gw

500 A S/ 335 bw 8 hr.

D & A