

KANSAS

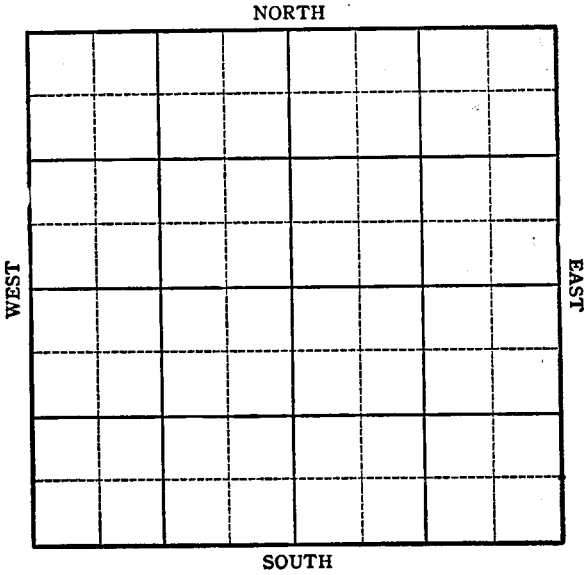
Pratt

FORM 51 5M BR1X

Section 30 Township 29 Range 14W

Well No. #1, Shriver

Company Skelly



Sec. 33 Twp. 29 R. 14W

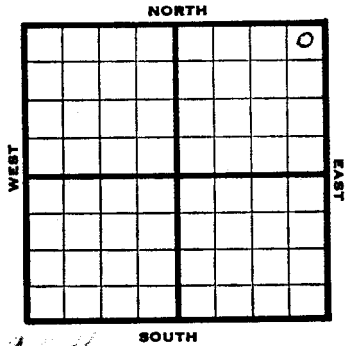
Well No. #1, Shriver Farm  
Skelly Company

330 Ft. from N. Line

         Ft. from S. Line

330 Ft. from E. Line

         Ft. from W. Line



1944

REPORT

|       |   |
|-------|---|
| 6/7   | Location  |
| 6/14  | "   |
| 6/21  | Derrick   |
| 6/28  | "   |
| 7/12  | Drlg. 3000  |
| 7/19  | Lans 3982<br>Drlg 4035  |
| 7/26  | Lans 4010 <b>Corrected</b><br>Viola 4509<br>Simp. 4557<br>Arb. 4654<br><b>TD 4679 -2400'wtr.</b><br>To run 5"<br>5" @ 4557 RUST |
| 8/2   | " " " "   |
| 8/9   | " " " "   |
| 8/16  | " " " "   |
| 8/23  | " " " "   |
| 8/30  | " " " "   |
| 9/8   | 15 qts. 4559 $\frac{1}{2}$ to 4563 $\frac{1}{2}$ CO   |
| 9/13  | " " " " " "   |
| 9/21  | Flow 10 oil per hr 3 rns.   |
| 9/28  | " " " " " "   |
| 10/4  | " " " " " "   |
| 10/11 | " " " " " "   |

OVER

1944

10/18 31 p 81 4557  
5" @ 4557  
Arb 4654  
Flow 344 Pot.  
TD 4679  
Grav. 39.0

**COMPLETED**

Pool Name Shriver

Map No. 92 Sec. 33 Twp. 29 R. 14W

Well No. 1 Shriver

Skelly Company

COMPLETED Contractor

NE/C

SECTION PLAT

330 Ft. from N. Line

\_\_\_\_\_ Ft. from S. Line

330 Ft. from E. Line

\_\_\_\_\_ Ft. from W. Line

|  |  |  |   |
|--|--|--|---|
|  |  |  | 0 |
|  |  |  |   |
|  |  |  |   |
|  |  |  |   |

Pratt County

Location \_\_\_\_\_

Rig up \_\_\_\_\_

Drilling and Remarks:

*Emp Sol 4557*  
*5 C 4557*  
*Ar 4654*  
*Flow 344 BX*

*89° Se*

RECORD

Cased \_\_\_\_\_ in, \_\_\_\_\_ ft.

Sand \_\_\_\_\_

Gas \_\_\_\_\_

Oil \_\_\_\_\_

Total Depth 4579

PRODUCTION

1st 24 hrs. Nat. \_\_\_\_\_

1st 24 hrs. after shot \_\_\_\_\_

Gas \_\_\_\_\_ Cu. Ft.

Dry Hole \_\_\_\_\_

Abandoned \_\_\_\_\_

Date

1 8 1944 19

S. J. LEWIS Scout

Pool Name Wildcat

Map No. 92 Sec. 33 Twp. 29 R. 14W

Well No. 1 Shriver

Skelly Company

FIRST REPORT Contractor

NE/C

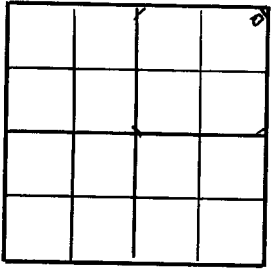
SECTION PLAT

330 Ft. from N. Line

\_\_\_\_\_ Ft. from S. Line

330 Ft. from E. Line

\_\_\_\_\_ Ft. from W. Line



Pratt County

Location X

Rig up \_\_\_\_\_

Drilling and Remarks:

RECORD

Cased \_\_\_\_\_ in., \_\_\_\_\_ ft.

Sand \_\_\_\_\_

Gas \_\_\_\_\_

Oil \_\_\_\_\_

Total Depth \_\_\_\_\_

PRODUCTION

1st 24 hrs. Nat. \_\_\_\_\_

1st 24 hrs. after shot \_\_\_\_\_

Gas \_\_\_\_\_ Cu. Ft.

Dry Hole \_\_\_\_\_

Abandoned \_\_\_\_\_

Date

JUN 7 1944 19

S. J. LEWIS Scout