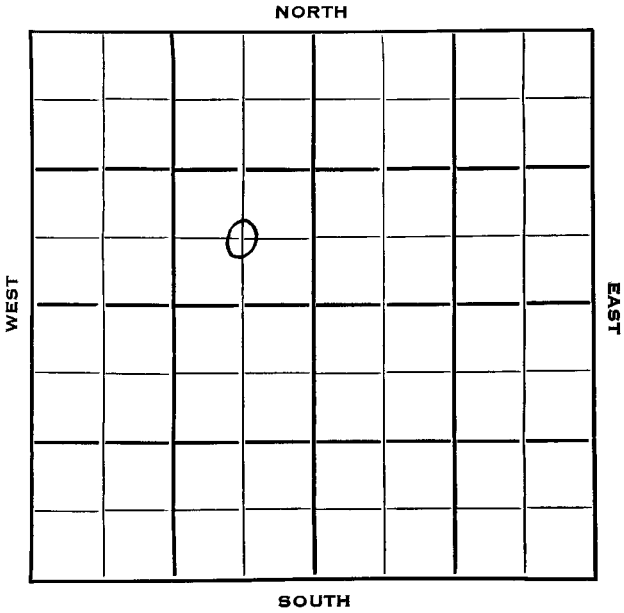


Section 33 Township 29 Range 27W

Well No. #1 Lasater

Company W.J. Coppinger & Buffalo Oil



Sec. 33 Twp. 29 R. 27W

Well No. #1 Lasater Farm

W. J. Coppinger & Buffalo Oil Company

Contractor

Ft. from N. Line

660

Ft. from S. Line

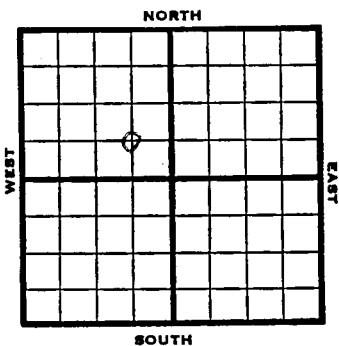
660

Ft. from E. Line

Ft. from W. Line

C SE NW

United Prod. Farmout



1953

Elev 2607' REPORT

8/19

Location

8/26

13" @ 703 w/500

9/2

N.R.

9/9

Drlg. 4190'

9/16

Top 3740, Heeb 4226, Lans 4296  
Drlg 4855'

9/23

Marm 4949

DST 4929-79 1 hr, 120' gcm 1100#

9/30

D & A

10/7

Spud 8-22-53

D & A

TD 5454'

13" @ 703'

Top. 3740, Heeb 4226, Lans 4296,  
Marm 4949'

DST 4929'-79' opn 1 hr, rec 120' gcm  
1100#

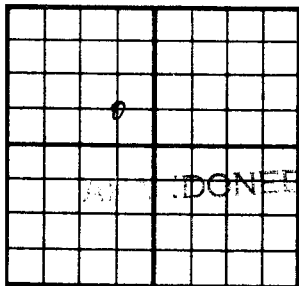
TD 5454'

D & A

**ABANDONED**



County Gray State Kans.  
 Sec. 33 (Blk. 1 Twp.) 29 (Sur. 27W Rge.) Map No.  
 Operator W. J. Coppinger & Buffalo Oil  
 Well No. 1 Farm Lasater  
 Elev. 2607 Location C SE NW



660 Ft. From S Line NW  
660 Ft. From E Line Quarter  
 1st. Report \_\_\_\_\_  
 Completion **OCT** 7  
 Remarks \_\_\_\_\_  
 Spudding Date 8-22-53

Drig. Data D & A TD 5454  
13" @ 703 Top. 3740 Hceb. 4226  
Lans. 4296 Warm. 4949 DST 4929-79  
open 1 hr. Rec. 120' gcm 1100# TD 5454  
D & A

J. G. McGEHEE