

T.29 R.35W Sec.34

STUART

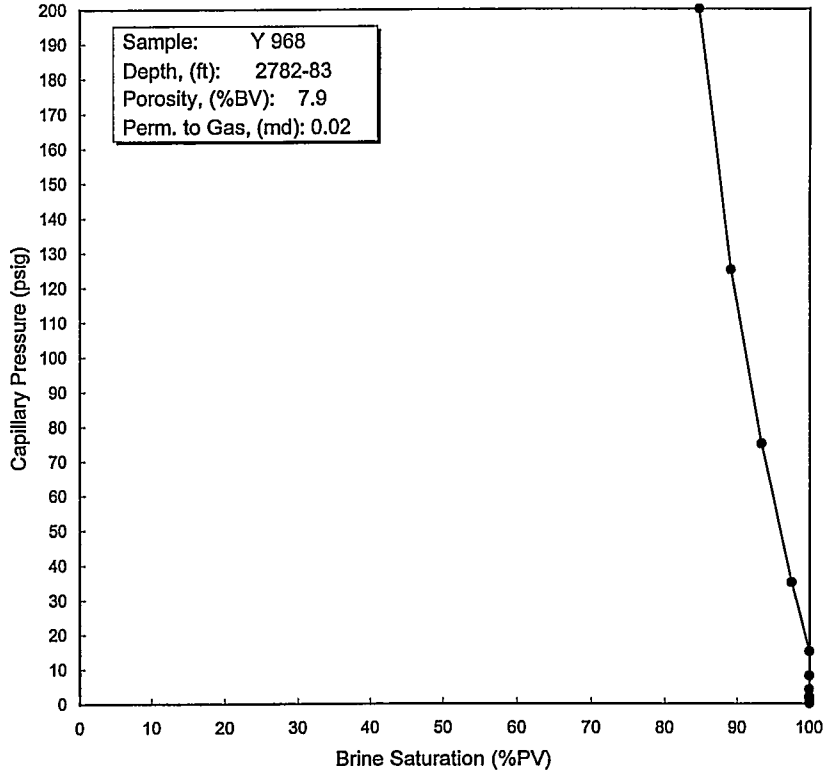
FIGURE 19

AIR-BRINE CAPILLARY PRESSURE RELATIONSHIP AT AMBIENT CONDITIONS

Pioneer Natural Resources  
Pioneer Stuart 3-34R Well  
Grant County, Kansas

*Mar. dol. siltstone TF*

221



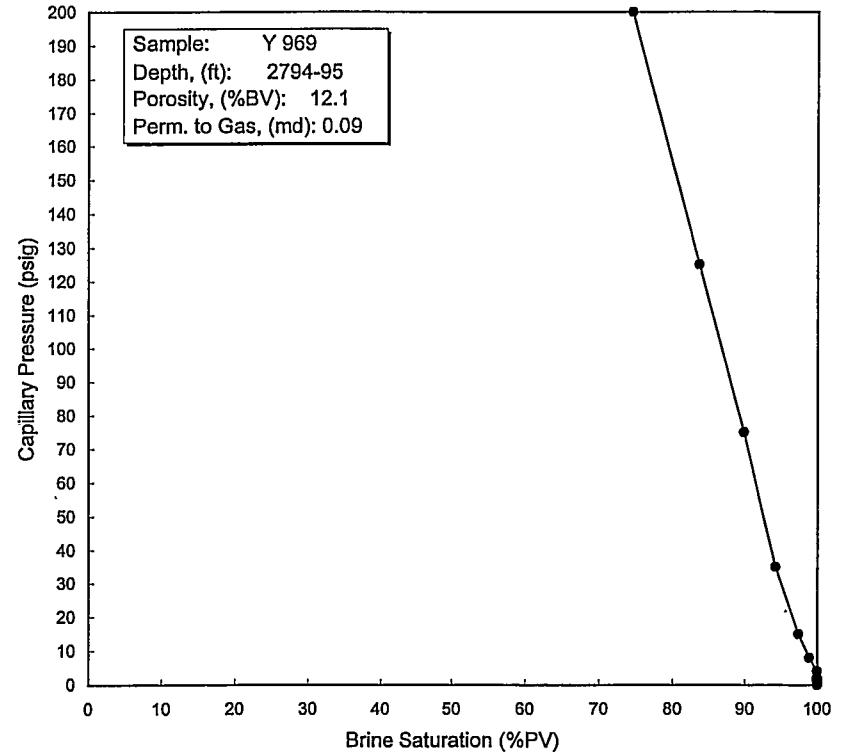
RSH 3928

FIGURE 20

AIR-BRINE CAPILLARY PRESSURE RELATIONSHIP AT AMBIENT CONDITIONS

Pioneer Natural Resources  
Pioneer Stuart 3-34R Well  
Grant County, Kansas

*Silty Steel West COS*  
313



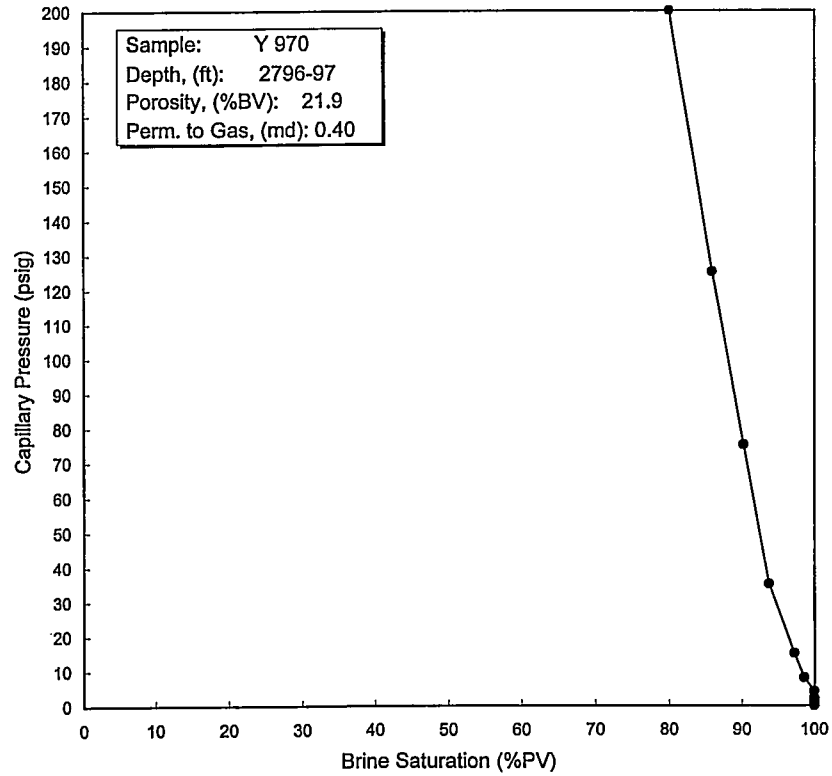
RSH 3928

FIGURE 21

AIR-BRINE CAPILLARY PRESSURE RELATIONSHIP  
AT AMBIENT CONDITIONS

Pioneer Natural Resources  
Pioneer Stuart 3-34R Well  
Grant County, Kansas

*Skel pkst-grnst*  
*413*



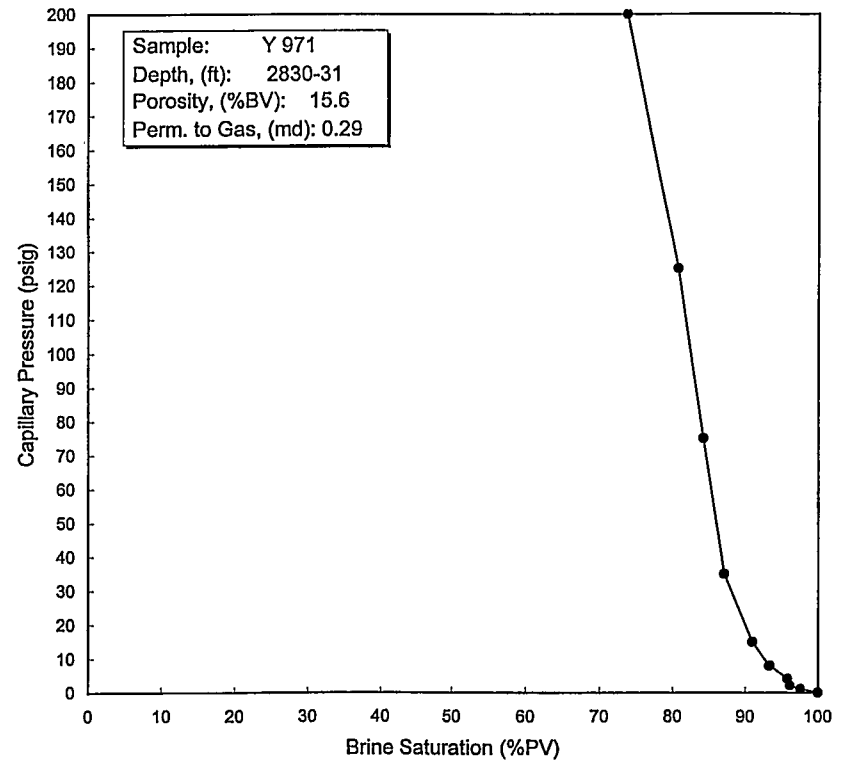
RSH 3928

FIGURE 22

AIR-BRINE CAPILLARY PRESSURE RELATIONSHIP  
AT AMBIENT CONDITIONS

Pioneer Natural Resources  
Pioneer Stuart 3-34R Well  
Grant County, Kansas

*Dolo west*  
*321*



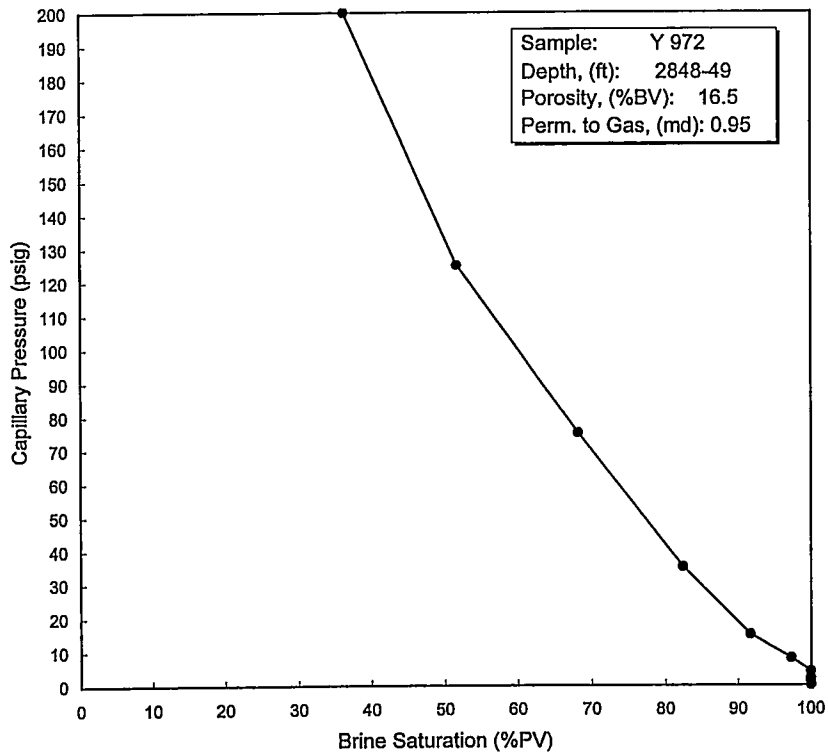
RSH 3928

FIGURE 23

AIR-BRINE CAPILLARY PRESSURE RELATIONSHIP  
AT AMBIENT CONDITIONS

Pioneer Natural Resources  
Pioneer Stuart 3-34R Well  
Grant County, Kansas

*Sket wkst*  
313



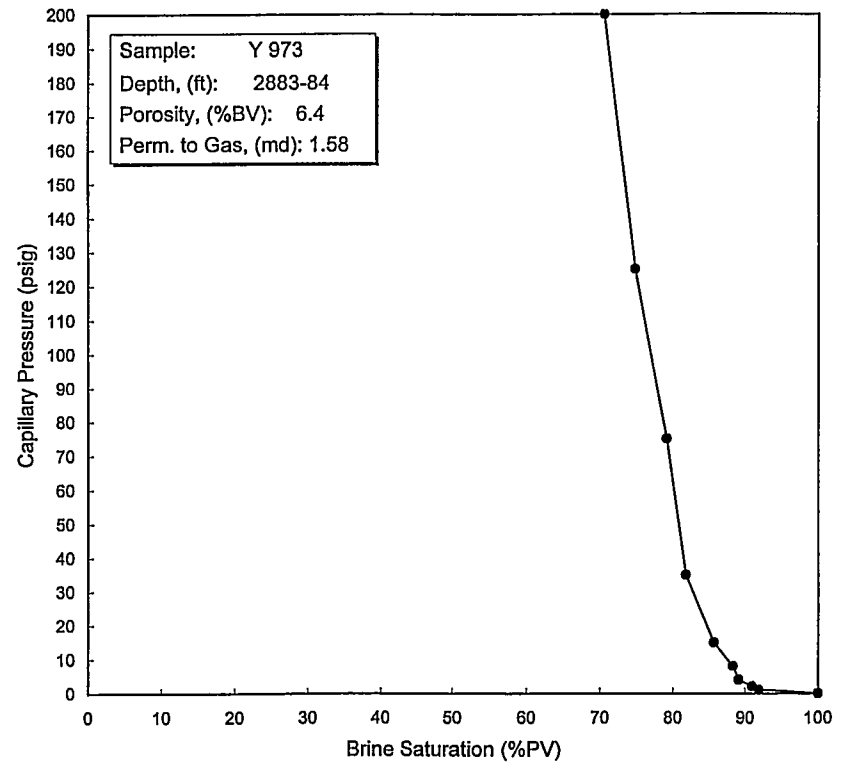
RSH 3928

FIGURE 24

AIR-BRINE CAPILLARY PRESSURE RELATIONSHIP  
AT AMBIENT CONDITIONS

Pioneer Natural Resources  
Pioneer Stuart 3-34R Well  
Grant County, Kansas

*Data wkst*  
221



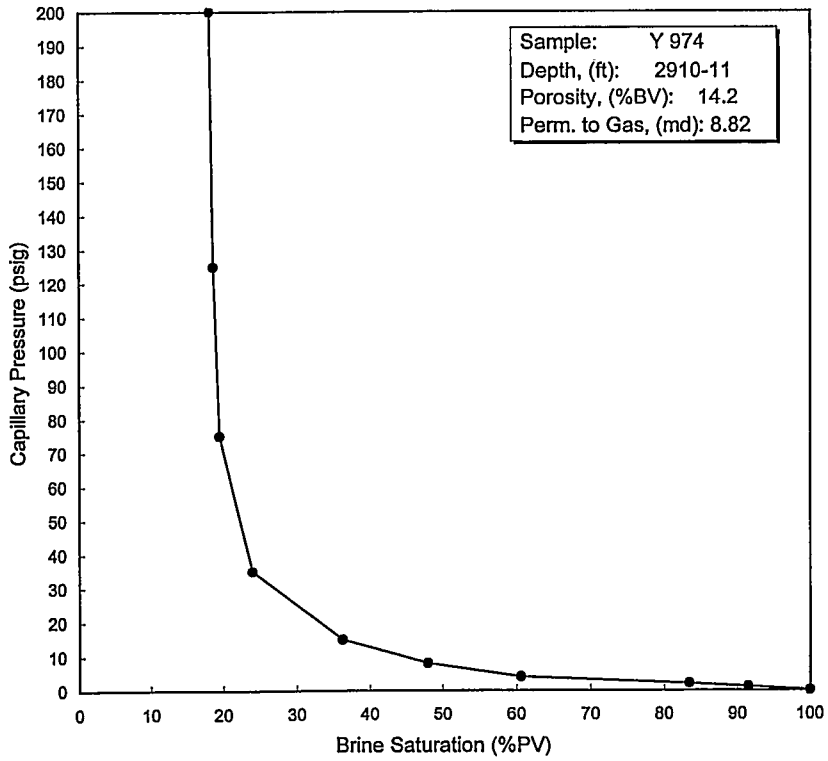
RSH 3928

FIGURE 25

AIR-BRINE CAPILLARY PRESSURE RELATIONSHIP  
AT AMBIENT CONDITIONS

Pioneer Natural Resources  
Pioneer Stuart 3-34R Well  
Grant County, Kansas

*Oncoid-Pell Grnst*  
*542*



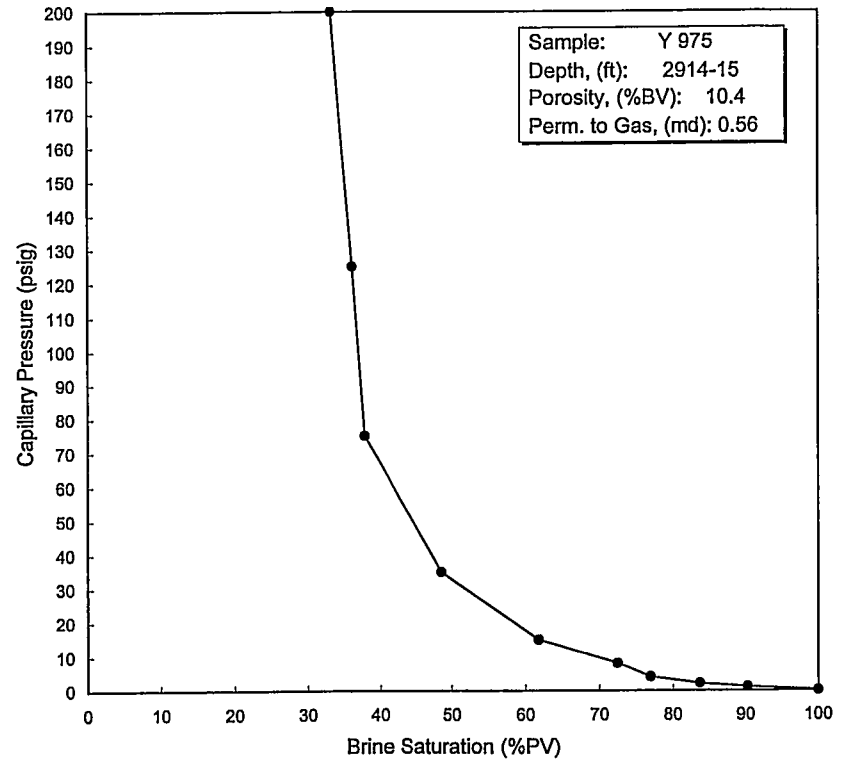
RSH 3928

FIGURE 26

AIR-BRINE CAPILLARY PRESSURE RELATIONSHIP  
AT AMBIENT CONDITIONS

Pioneer Natural Resources  
Pioneer Stuart 3-34R Well  
Grant County, Kansas

*Lithoclast-Pell Plat-grnst*  
*631*



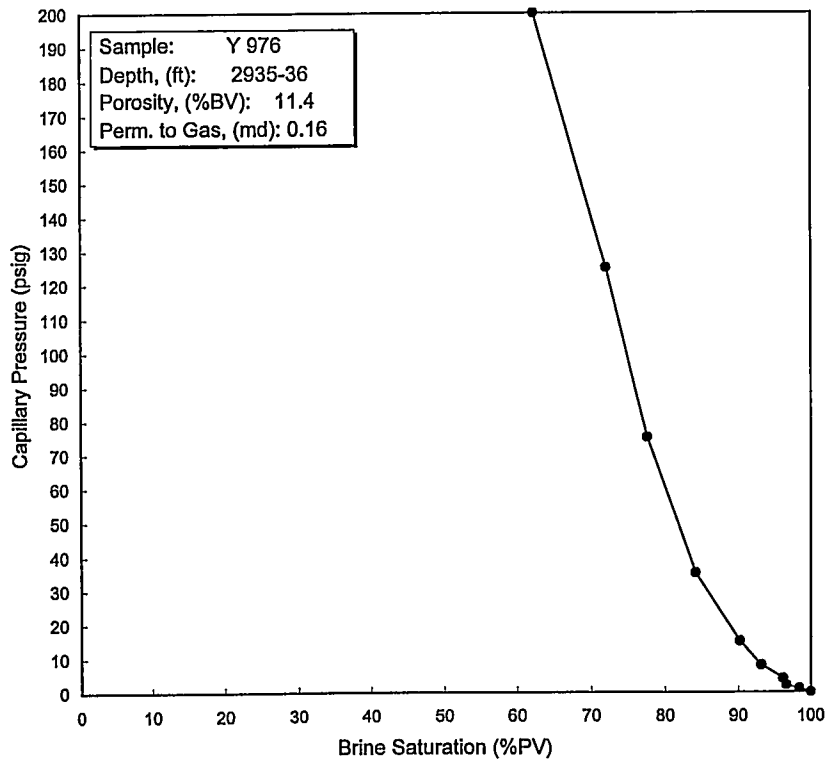
RSH 3928

FIGURE 27

AIR-BRINE CAPILLARY PRESSURE RELATIONSHIP  
AT AMBIENT CONDITIONS

Pioneer Natural Resources  
Pioneer Stuart 3-34R Well  
Grant County, Kansas

*Silty stel-poll phst*  
*313*



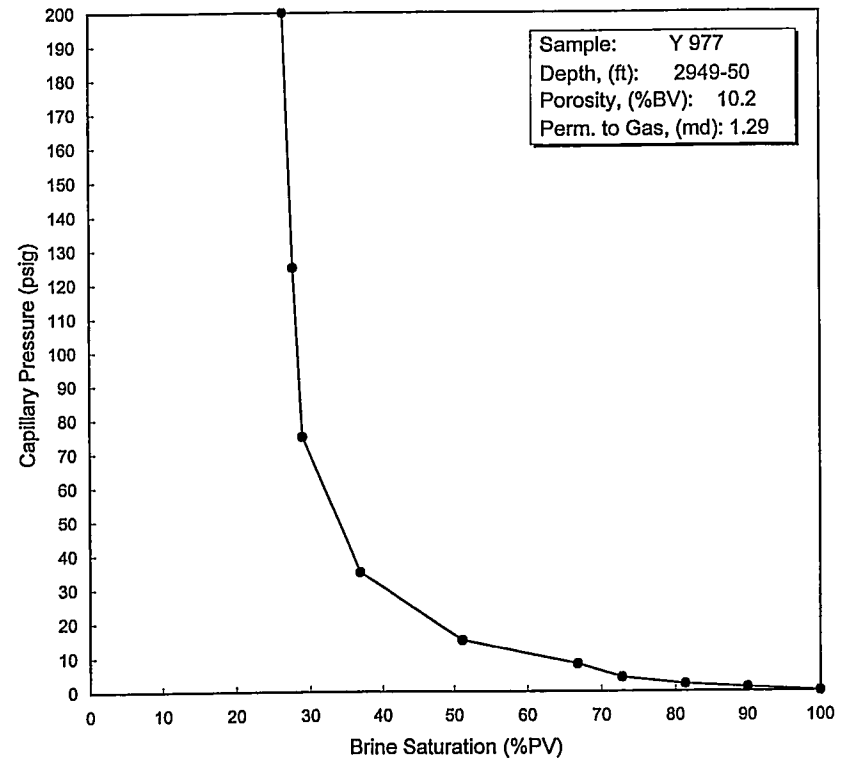
RSH 3928

FIGURE 28

AIR-BRINE CAPILLARY PRESSURE RELATIONSHIP  
AT AMBIENT CONDITIONS

Pioneer Natural Resources  
Pioneer Stuart 3-34R Well  
Grant County, Kansas

*stel-like grout*  
*641*



RSH 3928

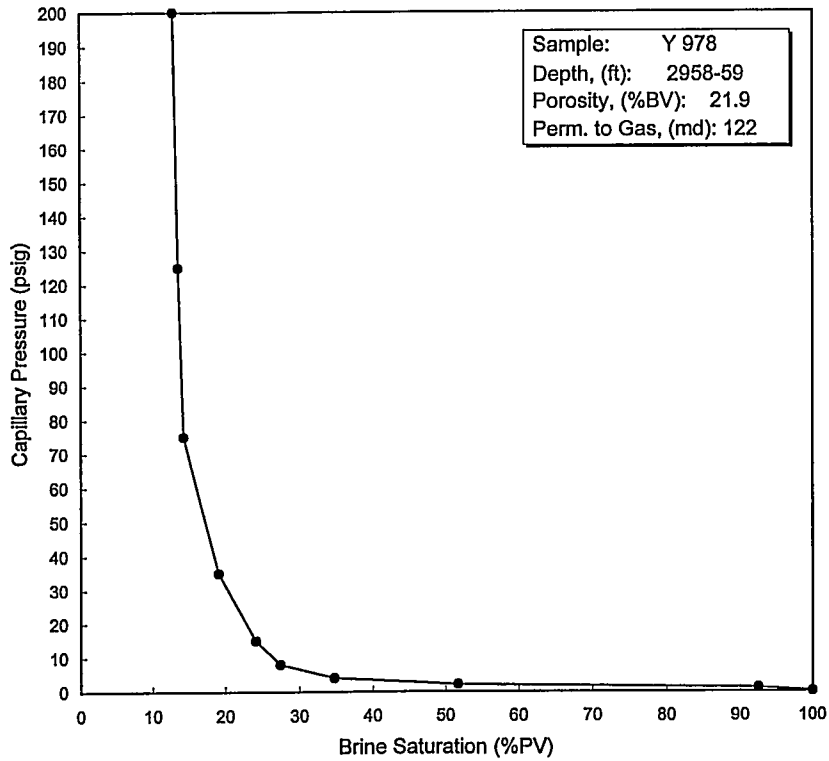
FIGURE 29

AIR-BRINE CAPILLARY PRESSURE RELATIONSHIP  
AT AMBIENT CONDITIONS

Pioneer Natural Resources  
Pioneer Stuart 3-34R Well  
Grant County, Kansas

*Pell-Skel Grout*  
*442*

*SABY-34R-1000*  
*434*



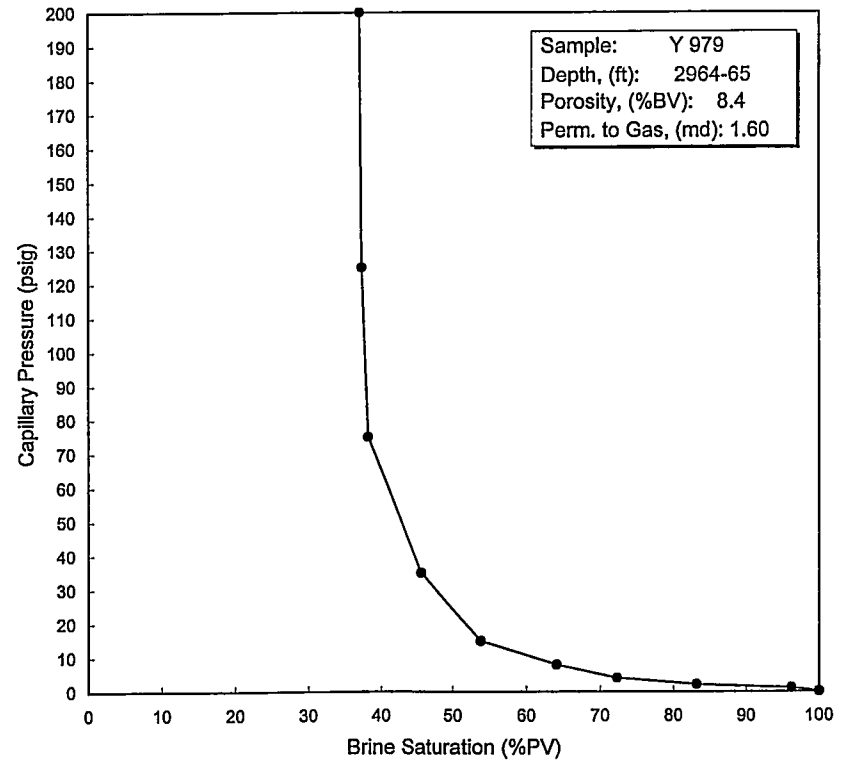
RSH 3928

FIGURE 30

AIR-BRINE CAPILLARY PRESSURE RELATIONSHIP  
AT AMBIENT CONDITIONS

Pioneer Natural Resources  
Pioneer Stuart 3-34R Well  
Grant County, Kansas

*Pell-Skel Grout*  
*432*



RSH 3928