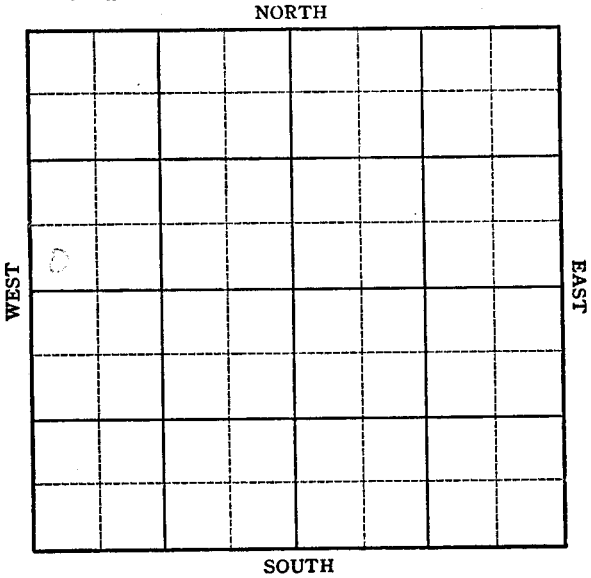


Section 35 Township 29 Range 14-W

Well No. #1 Bergner

Company Cities Service
Wildcat



KANSAS

Pratt county

✓
X

Sec. 35

Twp. 29

R. 14W

Well No. 1 Bergner Farm

Cities Service Company

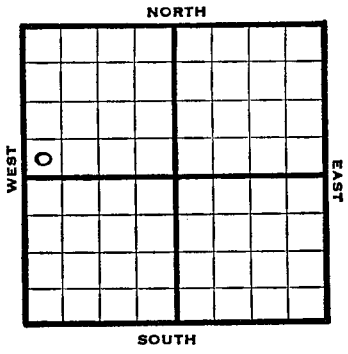
Wildcat

_____ Ft. from N. Line

330 Ft. from S. Line

_____ Ft. from E. Line

330 Ft. from W. Line



SW NW

947 Elev. 1954' REPORT

6/25 Location

7/1 8" @ 756'
WOC

7/8 Drlg. 3500'

7/16 Topeka 3210'
Lansing 3976'
Drlg 4390'

7/22 Viola 4494
Simpson 4536
Sand 4538
Arbuckle 4629
Drlg. 4648

7/30 Arb. 4629'
TD 4674'

ABANDONED

Map No. _____ Sec. 35 Twp. 29 R. 14W

Well No. 1 Bergner

Cities Service Company

FIRST REPORT

Contractor

SW NW

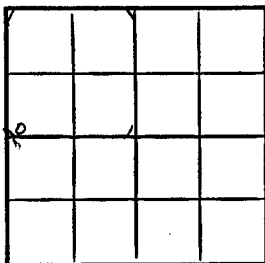
SECTION PLAT

_____ Ft. from N. Line

330 Ft. from S. Line

_____ Ft. from E. Line

330 Ft. from W. Line



Pratt County

Location X

Rig up _____

Drilling and Remarks:

RECORD

Cased _____ in., _____ ft.

Sand _____

Gas _____

Oil _____

Total Depth _____

PRODUCTION

1st 24 hrs. Nat. _____

1st 24 hrs. after shot _____

Gas _____ Cu. Ft.

Dry Hole _____

Abandoned _____

Date

JUN 25 1947

19

S. J. LEWIS Scout

Map No. 92 Sec. 35 Twp. 29 R. 14W

Well No. 1 Bergner

Cities Service Company

ABANDONED

Contractor

SW NW

E. 1954

SECTION PLAT

 Ft. from N. Line

330 Ft. from S. Line

 Ft. from E. Line

330 Ft. from W. Line

4			

Pratt County

Location _____

Rig up _____

Drilling and Remarks:

Art 4629

RECORD

Cased _____ in., _____ ft.

Sand _____

Gas _____

Oil _____

Total Depth 4674

PRODUCTION

1st 24 hrs. Nat. _____

1st 24 hrs. after shot _____

Gas _____ Cu. Ft.

Dry Hole _____

Abandoned _____

Date

JUL 30 1947 19

S. J. LEWIS

Scout