

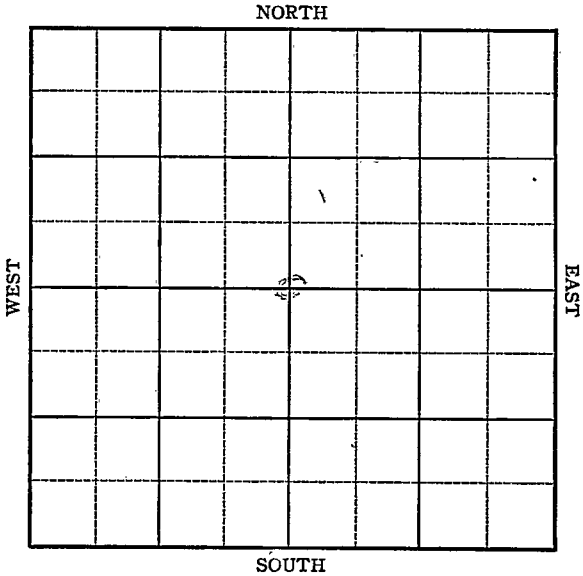
KANSAS

Haskell County

Section 35 Township 29S Range 33W

Well No. #1, K. M. & B.

Company Stanolind & Helmerick & Payne



Sec. 35 Twp. 29 R. 33W

Well No. #1 K.M. & B. Farm
Stanolind & Helmerick & Payne Company

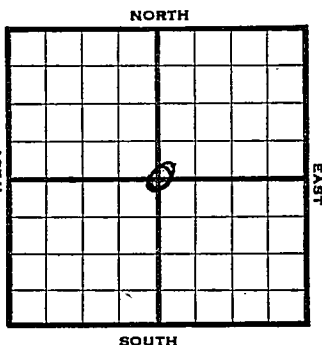
Hugoton

2640 Ft. from N. Line

_____ Ft. from S. Line

2640 Ft. from E. Line

_____ Ft. from W. Line



C SEC Elev. 2943

1945

R E P O R T

3/21 8 @ 805
Drlg 820

3/29 Blaine 2200
Anhy 1845
Drlg. 2632

4/5 5" @ 2836
TD 2837 RUST

4/12 " " " "

4/20 PB 2756
11 Rips 2728-58
11 Rips 2676-2707
18 Rips 2648-2667
1000 acid.
1 M Gas

4/27 PB 2750
5/3 2000 acid.
2728-2758 recement

5/10 " " " "

5/17 PB 2783
5/24 PB 2750 416,000 Gas.

5/31 2000 acid.
6/8 " "

6/27 5" @ 2836
Perf. Gas Showing
3,311,000 Gas
392# R Pr.
TD 2837'

COMPLETED

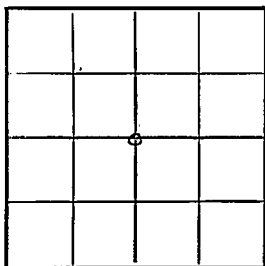
Pool Name HugotonMap No. No Max Sec. 35 Twp. 29 R. 33WWell No. 1 K. M. & B.Stanolind & Helmerick & Payne
Company

FIRST REPORT

Contractor

C SEC

SECTION PLAT

2640 Ft. from N. Line Ft. from S. Line2640 Ft. from E. Line Ft. from W. LineHaskellLocation Rig up

Drilling and Remarks:

8-805 820

RECORD

Cased in., ft.Sand Gas Oil Total Depth

PRODUCTION

1st 24 hrs. Nat. 1st 24 hrs. after shot Gas Cu. Ft.Dry Hole Abandoned

Date

MAR 21 1945 - 19 S. J. LEWIS

Scout


no wall map

Misc. Small Maps	LR
Cards	Petty
Tracing	
France Map	
Scarborough Map	LR
Moody Map	
Geological Dept.	
Moody Plat Book	

Kansas Pool Name HugotonMap No. no map Sec. 35 Twp. 29 R. 33WWell No. 1 K. M. & B.Stanolind & Helmerick & Payne
Company**COMPLETED**

Contractor

C Sec.

E 1,2943
SECTION PLAT2640 Ft. from N. Line Ft. from S. Line2640 Ft. from E. Line Ft. from W. Line

Haskell County

Location _____

Rig up _____

Drilling and Remarks:

5" C2836Prof. Gas Showing3,311,000 Gas392 # R P₂~~RECORD~~

Cased _____ in., _____ ft.

Sand _____

Gas _____

Oil _____

Total Depth 2837**PRODUCTION**

1st 24 hrs. Nat. _____

1st 24 hrs. after shot _____

Gas _____ Cu. Ft.

Dry Hole _____

Abandoned _____

Date

JUN 27 1945

19

S. J. LEWIS

Scout

Handwritten scribbles and lines, possibly representing a map or diagram.

- Misc Small Maps *on*
- Cards ~~_____~~
- Tracing _____
- France Map _____
- Scarborough Map ~~_____~~
- Pierce Map _____
- Geological Dept. _____
- Pierce Plat Book _____