DX 78-1

Kingman KANSAS

Section 36 Township 29 Range 9 W

Well No. # 1 Hartshorn

Company Rupp-Ferguson

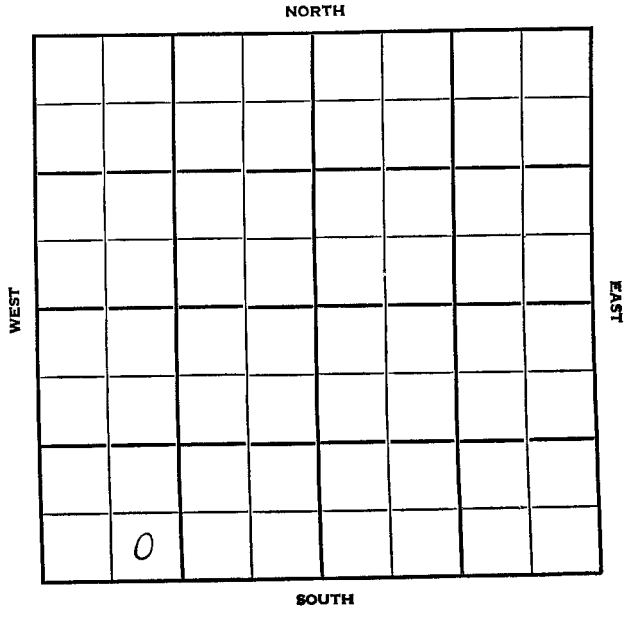

HOT FILE Kingman KANSAS

SEC.	T.	R.
36	29	9W

WELL NO. 1 Hartshorn FARM

COMPANY Rupp-Ferguson

CONTRACTOR Musgrove

Wildcat

_____ Ft. from N. Line

330 Ft. from S. Line

_____ Ft. from E. Line

990 Ft. from W. Line

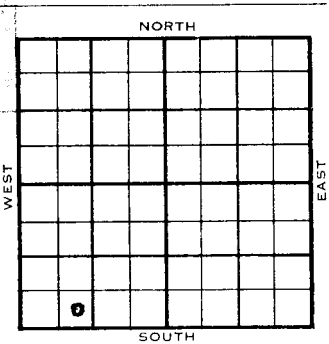

SE SW SW
CSO F/O

1954	ELEVATION 1596'	REPORT
10/13		Spud 10-10-54 8" @ 284' Drlg.1404'
11/23		Spud 10-10-54 - SI Gas Well TD 4700' 8" @ 284' Heeb 3282', Dodge 3300', Doug 3324', Lans 3501', Miss 4161' DST 4161-80', opn 1 hr., gas in 2½", 1,020,000 cfg, rec. 90' gcm, 90'muddy SW, 1575# Kh. 4362', Simp. sd 4540', Simp. sh 4600', Arb. 4660' TD 4700' 5" @ 4250' Perf 4261-70, 250 M-A 2,000,000 cfg, 7,500,000 cfg 12 hrs. Comp. SI Gas Well 1575#

COMPLETED

DX-78

FORM 275 FOR SALE BY KANSAS BLUE PRINT CO.

County Kingman State Kansas

Sec. 36 (Blk. Twp.) 29 (Sur. Rge.) 9W Map No.

Operator Rupp-Ferguson

Well No. 1 Farm Hartshorn

Elev. Location S SW SW

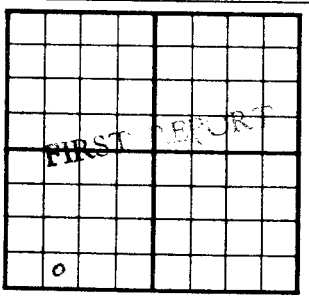

330 Ft. From S Line SW

990 Ft. From W Line Quarter

1st. Report OCT 13 [illegible]

Completion

Remarks CSO - FO
Musgrove - Contr.

Spudding Date 10-10-54

Drlg. Data Wildcat

8" @ 284 drlg. 1404

FORM 275 FOR SALE BY KANSAS BLUE PRINT CO

County Kingman State Kansas

Sec. 36 (Blk. Twp.) 29 (Sur. Rge.) 9W Map No.

Operator Rupp-Ferguson

Well No. 1 Farm Hartshorn

Elev. 1596 Location SE SW SW

COMPLETE

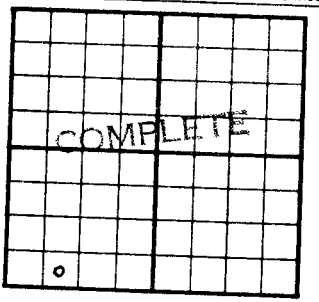

330 Ft. From S Line SW

990 Ft. From W Line Quarter

1st. Report

Completion NOV 23 1954

Remarks Wildcat

Musgrove - Contr.

Spudding Date 10-10-54

Drlg. Data SI Gas well TD 4700

8" @ 284 Heeb. 3282 Dodge 3300

Doug. 3324 Lans. 3501 Miss. 4161

DST 4161-80 open 1 hr. gas in $2\frac{1}{2}$ min.

1,020,000 cfg Rec. 90' gcm 90' muddy sw

1575# Kh. 4362 Simp. sd. 4540

Simp. sh. 4600 Arb. 4660 TD 4700

5" @ 4250 perf/ 4261-70 250 M-A

2,000,000 cfg 7,500,000 cfg 12 hr.

Comp. SI gas well 1575#

FABLE GILSTRAP