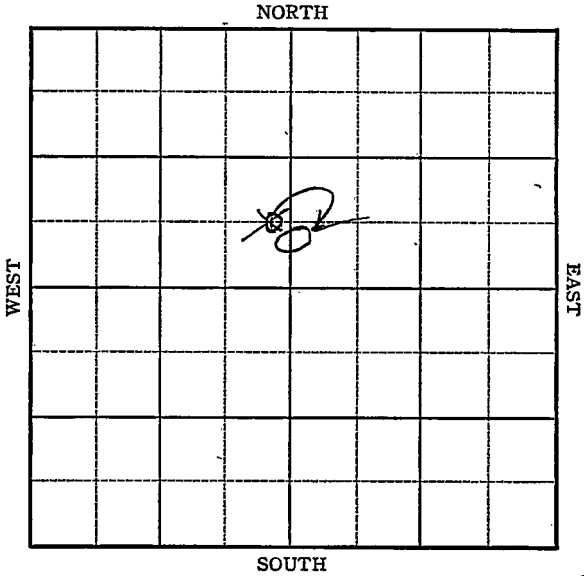


Section 8 Township 29 Range 33W

Well No. #1 Huitt

Company Cities Service



KANSAS

Haskell County

Sec. 8 Twp. 29 R. 33W

Well No. #1 Huitt Farm

Cities Service Company

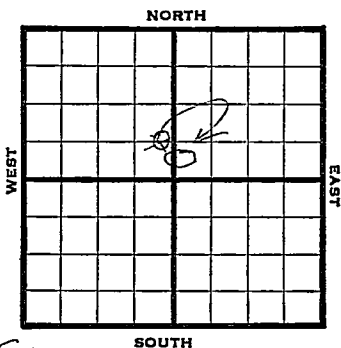
Hugoton

640 Ft. from N. Line

~~660~~ Ft. from S. Line

2640  
~~100~~ Ft. from E. Line

\_\_\_\_\_ Ft. from W. Line



~~CEL SE NW~~

*C 5/2 N/2 Sec.*

1946

Elev. 2959

REPORT

6/26

Location

7/3

8" @ 740  
Drlg 1880'

7/9

TD 2785-  
5" @ 2784 RUST

7/16

55 shots 2702-20  
79 shots 2644-70, 3000 acid

7/23

15000 acid

7/31

5" @ 2784  
Perf. 18,000 acid.  
TD 2785'  
13,200,000 Gas.  
405# R Pr.

COMPLETED

KANSAS

Kansas Pool Name HugotonMap No. W 10 map Sec. 8 Twp. 29 R. 33WWell No. 1 HuittCities Service

Company

FIRST REPORT

Contractor

C E L SE NW

## SECTION PLAT

         Ft. from N. Line660 Ft. from S. Line100 Ft. from E. Line         Ft. from W. Line


Haskell CountyLocation XRig up         

Drilling and Remarks:

## RECORD

Cased          in.,          ft.Sand         Gas         Oil         Total Depth         

## PRODUCTION

1st 24 hrs. Nat.         1st 24 hrs. after shot         Gas          Cu. Ft.Dry Hole         Abandoned         

Date

JUN 26 1946 19S. J. LEWIS Scout

Kansas Pool Name Hugoton

Map No. 11M Sec. 8 Twp. 29 R. 33W

Well No. 1 Huitt

Cities Service Company

**CORRECTION** Contractor

C  $S\frac{1}{2}$   $N\frac{1}{2}$  Sec.

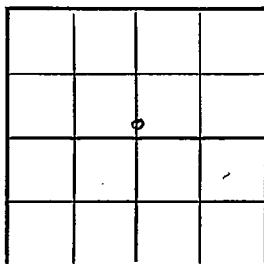
SECTION PLAT

\_\_\_\_\_ Ft. from N. Line

640 Ft. from S. Line

2640 Ft. from E. Line

\_\_\_\_\_ Ft. from W. Line



Haskell County

Location \_\_\_\_\_

Rig up \_\_\_\_\_

Drilling and Remarks:

Reported

C E L S E N W

RECORD

Cased \_\_\_\_\_ in., \_\_\_\_\_ ft.

Sand \_\_\_\_\_

Gas \_\_\_\_\_

Oil \_\_\_\_\_

Total Depth \_\_\_\_\_

PRODUCTION

1st 24 hrs. Nat. \_\_\_\_\_

1st 24 hrs. after shot \_\_\_\_\_

Gas \_\_\_\_\_ Cu. Ft.

Dry Hole \_\_\_\_\_

Abandoned \_\_\_\_\_

Date

JUL 17 1946 19

S. J. LEWIS Scout

KANSAS

Kansas

Pool Name Hugoton PoolMap No. \_\_\_\_\_ Sec. 8 Twp. 29 R. 33WWell No. 1 Huitt

Cities Service

Company

**COMPLETED**

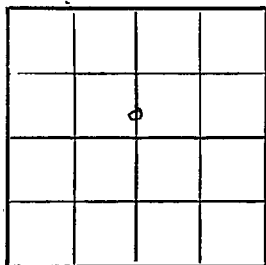
Contractor

C  $S\frac{1}{2}$  N  $\frac{1}{2}$  Sec.E 12859  
SECTION PLAT

\_\_\_\_\_ Ft. from N. Line

640 Ft. from S. Line2640 Ft. from E. Line

\_\_\_\_\_ Ft. from W. Line



Haskell County

Location \_\_\_\_\_

Rig up \_\_\_\_\_

Drilling and Remarks:

3-11 @ 2784Perf.18000 acid18,200,000 Gas405 \* R P 3**RECORD**

Cased \_\_\_\_\_ in., \_\_\_\_\_ ft.

Sand \_\_\_\_\_

Gas \_\_\_\_\_

Oil ✓ \_\_\_\_\_Total Depth 2785**PRODUCTION**

1st 24 hrs. Nat. \_\_\_\_\_

1st 24 hrs. after shot \_\_\_\_\_

Gas \_\_\_\_\_ Cu. Ft.

Dry Hole \_\_\_\_\_

Abandoned \_\_\_\_\_

Date

JUL 3 1 1946 19 \_\_\_\_\_S. J. LEWIS Scout