


Section 13 Township 2 Range 19W

Well No. #1 Culbertson

Company B & R Drlg.

Dayton

NORTH



SOUTH

9

Sec. 13 Twp. 2 R. 19W

Well No. #1 Culberrson Farm
B&R Drlg. Company

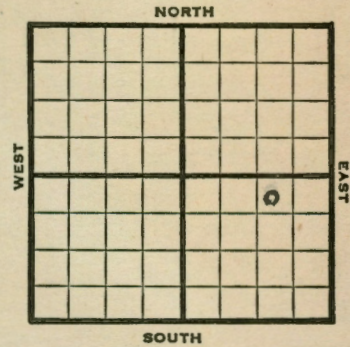
Dayton

330 Ft. from N. Line

_____ Ft. from S. Line

990 Ft. from E. Line

_____ Ft. from W. Line
NW NE SE



1947

Elev. 2186'

REPORT

- 10/22 Location
- 10/29 "
- 11/5 8" @ 174'
Drlg. 2920'
- 11/12 **Lansing 3290**
TD 3392'
5" @ 3382'
RUST
- 11/19 TD 3390'
- 11/25 24 shots 3371-99'
48 shots. 3351-60' - 5000 acid.
Swb. 3 bbls. oil PH 5 hrs.
- 12/3 "
- 12/10 "
- 12/17 "
- 12/30 "
- 1948
- 1/7 **Lansing 3290'**
5" @ 3382'
Perf Lans.
5000 Acid
Pump 30 Pot.
Gr. 24°
Total Depth 3392'

COMPLETED

Map No. _____ Sec. 13 Twp. 2 R. 19W

Well No. 1 Culbertson

B & R Drlg. Company

FIRST REPORT Contractor

NW NE SE

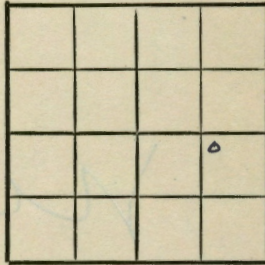
SECTION PLAT

330 Ft. from N. Line

_____ Ft. from S. Line

990 Ft. from E. Line

_____ Ft. from W. Line



Phillips County

Location X

Rig up _____

Drilling and Remarks: _____

RECORD

Cased _____ in., _____ ft.

Sand _____

Gas _____

Oil _____

Total Depth _____

PRODUCTION

1st 24 hrs. Nat. _____

1st 24 hrs. after shot _____

Gas _____ Cu. Ft.

Dry Hole _____

Abandoned _____

Date

OCT 22 1947 19 _____

Scout

Map No. 138 Sec. 13 Twp. 2 R. 19W

Well No. 1 Culbertson

B & R Drlg. Company

COMPLETE Contractor

NW NE SE


SECTION PLAT

330 Ft. from N. Line

_____ Ft. from S. Line

990 Ft. from E. Line

_____ Ft. from W. Line



Phillips County

Location _____

Rig up _____

Drilling and Remarks: _____

Lane 3290

5" C 3352

Prof Lane

5000 acid

Imp 30 ft.

24 e 84

Date

JAN 7 1948 19 _____

Scout

RECORD

Cased _____ in., _____ ft.

Sand _____

Gas _____

Oil _____

Total Depth 3724

PRODUCTION

1st 24 hrs. Nat. _____

1st 24 hrs. after shot _____

Gas _____ Cu. Ft.

Dry Hole _____

Abandoned _____

S. J. LEWIS