

KANSAS

FORM 51 5M 6-46 PETROL

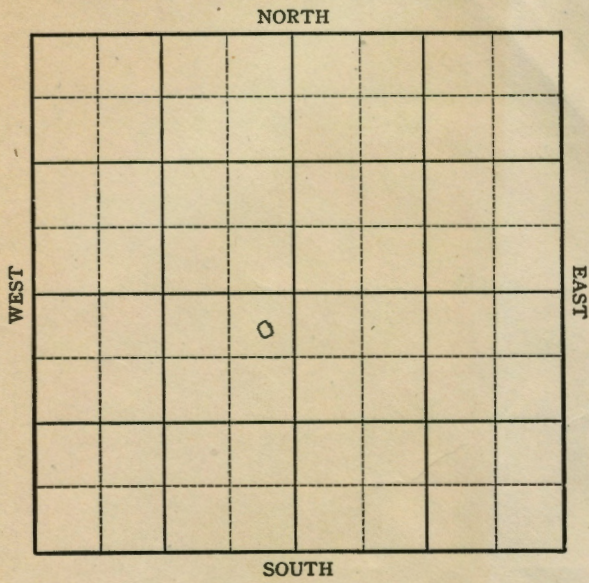
KANSAS

Norton county

Section 3 Township 2 Range 22-W

Well No. #1, Reeves

Company Sohio etal



11

5M 6-46 PETROL

KANSAS

HOT FILE

Sec. 3 Twp. 2 R. 22-W

Well No. #1, Reeves Farm

Sohio etal Company

Wildcat

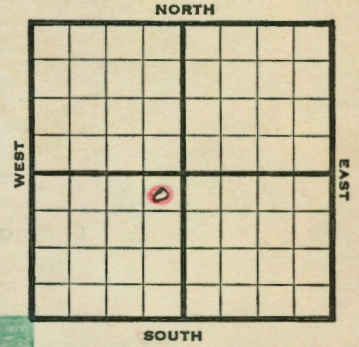
330' Ft. from N. Line

\_\_\_\_\_ Ft. from S. Line

330' Ft. from E. Line

\_\_\_\_\_ Ft. from W. Line

NE SW



1946 **E 2334'** **REPORT**

10/2 Location  
10/8 "

10/30 ~~Lans 3755'~~  
~~Arb 3702'~~  
TD. 3755  
**ABANDONED**

KANSAS Pool Name Wildcat  
Map No. 137 Sec. 3 Twp. 2 R. 22W  
Well No. 1 Reeves

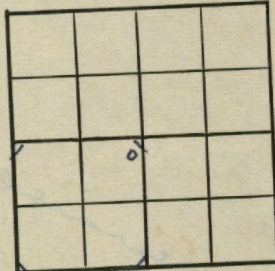
Sohio Etal. Company

FIRST REPORT Contractor

NE SW

SECTION PLAT

330 Ft. from N. Line  
Ft. from S. Line  
330 Ft. from E. Line  
Ft. from W. Line



Norton County

Location X  
Rig up \_\_\_\_\_  
Drilling and Remarks:

RECORD

Cased \_\_\_\_\_ in., \_\_\_\_\_ ft.  
Sand \_\_\_\_\_  
Gas \_\_\_\_\_  
Oil \_\_\_\_\_  
Total Depth \_\_\_\_\_

PRODUCTION

1st 24 hrs. Nat. \_\_\_\_\_  
1st 24 hrs. after shot \_\_\_\_\_  
Gas \_\_\_\_\_ Cu. Ft.  
Dry Hole \_\_\_\_\_  
Abandoned \_\_\_\_\_

Date

OCT 2 1946 19 S. J. LEWIS Scout

Wildcat

Map No. 137 Sec. 3 Twp. 2 R. 22W  
Well No. 1 Reeves

Sohio etal. Company

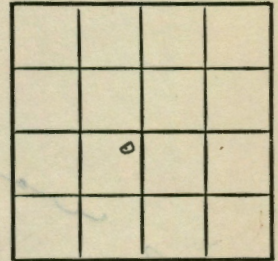
ABANDONED Contractor

E12834

NE SW

SECTION PLAT

330 Ft. from N. Line  
Ft. from S. Line  
330 Ft. from E. Line  
Ft. from W. Line



Norton County

Location \_\_\_\_\_  
Rig up \_\_\_\_\_  
Drilling and Remarks:

Line 8755  
CE 13702

RECORD

Cased \_\_\_\_\_ in., \_\_\_\_\_ ft.  
Sand \_\_\_\_\_  
Gas \_\_\_\_\_  
Oil \_\_\_\_\_  
Total Depth 8755

PRODUCTION

1st 24 hrs. Nat. \_\_\_\_\_  
1st 24 hrs. after shot \_\_\_\_\_  
Gas \_\_\_\_\_ Cu. Ft.  
Dry Hole \_\_\_\_\_  
Abandoned \_\_\_\_\_

Date

OCT 30 1946 19 S. J. LEWIS Scout