FORM 51 Decatur KANSAS

Section 17 Township 2 Range 27W

Well No. 1 Fortin

Company Jones-Shelburne & Farmer

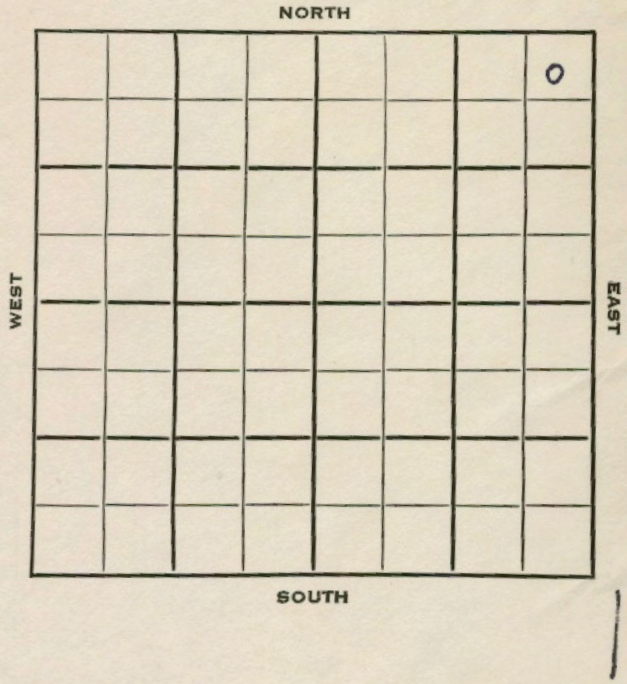

Decatur

SEC.	TWP.	R.
17	2	27W

WELL NO.

#1 Fortin

COMPANY FARM

Jones, Shelburne & Farmer

CONTRACTOR

J-S-F

Wildcat

330 Ft. from N. Line

Ft. from S. Line

330 Ft. from E. Line

Ft. from W. Line

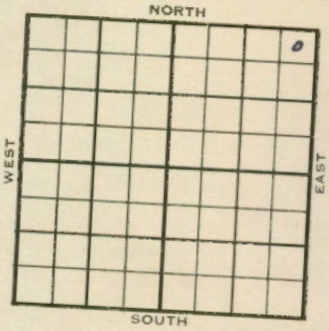

NE NE NE

Shell- DHM

1954	ELEVATION 2596'	REPORT
4/14 4/28	Drlg. surface hole. Spud 4-12-54 D&A TD 3992' 8" @ 215' Heeb 3448', Tor 3485', Lans 3498' DST 3521-32', opn 1 hr., rec.120' sw, 1110# DST 3535-47', opn 1 hr., rec. 5' mud, 300# DST 3570-81', opn 1 hr., rec. 10'mud, 790# DST 3601-11', opn 1 hr., rec. 8' mud, 0# B KC 3699', Cong. 3864', Arb. 3934', Pre Camb. 3990' TD 3992' D&A ABANDONED	

DX-78

FORM 275 FOR SALE BY KANSAS BLUE PRINT CO.

County Decatur State Kansas

Sec. 17 (Blk. Twp.) 2 (Sur. Rge.) 27W Map No.

Operator Jones, Shelburne & Farmer

Well No. 1 Farm Fortin

Elev. 2596 Location NE NE NE

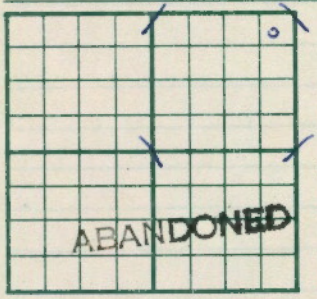

330 Ft. From N Line NE

330 Ft. From E Line Quarter

1st. Report

Completion APR 2 8 1954

Remarks Wildcat

J-S-F - Contr.

Spudding Date 4-12-54

Drlg. Data D & A TD 3992

8" @ 215 Heeb. 3448 Tor. 3485

Lans. 3498 DST 3521-32 open 1 hr.

Rec. 120' sw 1110# DST 3535-47

open 1 hr. Rec. 5' mud 300#

DST 3570-81 open 1 hr. Rec. 10' mud

790# DST 3601-11 open 1 hr. Rec.

8' mud 0# B KC 3699 Cong. 3864

Arb. 3934 Pre Camb. 3990 TD 3992

D & A

J. G. McGEHEE

FORM 275 FOR SALE BY KANSAS BLUE PRINT CO.

County Decatur State Kansas

Sec. 17 (Blk. Twp.) 2 (Sur. Rge.) 27W Map No.

Operator Jones-Shelburne & Farmer

Well No. 1 Farm Fortin

Elev. Location NE NE NE

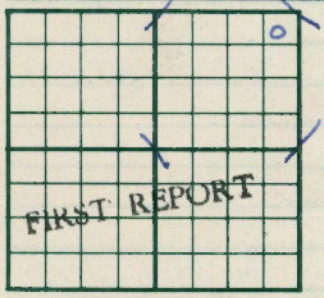

330 Ft. From N Line NE

330 Ft. From E Line Quarter

1st. Report APR 1 4 1954

Completion

Remarks Shell - DHM

J-S-F - Contr.

Spudding Date

Drlg. Data Wildcat

drlg. surface hole

J. G. McGEHEE