

Sec. 33 Twp. 2 R. 29W

Well No. #1 Nitsch Farm

CUSHENBERY ETAL  
Sauvage & Dunn Drlg. Company

Sauvage & Dunn Contractor

Pollnow Pool

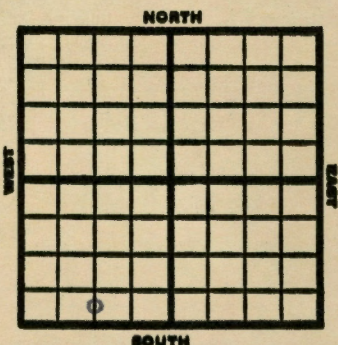
Ft. from N. Line

330 Ft. from S. Line

Ft. from E. Line

1320 Ft. from W. Line

C S/2 S/2 SW



1953 Elev. 2726' REPORT

9/2 TITE HOLE  
Spud 8-26-53  
8" @ 193  
Drlg. 3000'

9/9 Tite Hole

9/16 DST 3770-83, 1 hr, 310' oil 120#  
RTD 4228' 5" @ 3902'

9/23 D&A

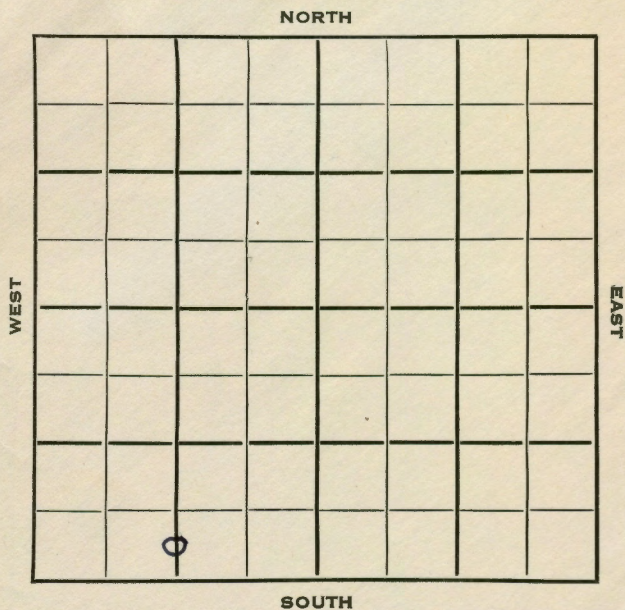
9/30 Spud 8-26-53  
D & A TD 4228' 8" @ 193  
Anhy 2098' Heeb 3701 Tor 3732  
Lans 3743  
DST 3732-50 open 1/2 hr rec 2' oil 60'  
SOCM 60' mud 60' SW 1100#  
DST 3758-65 open 1/2 hr, rec 180'  
gas, 130' free oil, 180' frothy oil,  
175#  
DST 3782-3812 open 1/2 hr rec 5' mud 0#  
DST 3821-31 open 48 min, rec 10' mud,  
106# Cong 4109' TD 4228'  
5" @ 3902 CO to 4228' S/2 BOPH  
6 hr. S/1 BO 1 BWPH 6 hr. Shut in  
24 hrs. S/1 BO 17 BWPH 24/3770-  
74 24/3819-24 24/3852-59 500 A  
D & A

**ABANDONED**

Section 33 Township 2 Range 29W

Well No. #1 Nitsch

Company Sauvage & Dunn Drlg. Cushenberg et al



14



Map No. \_\_\_\_\_ Sec. 33 Twp. 2 R. 29W

Well No. 1 Nitsch

Cushenbery et al. Company

**CORRECTION**

Contractor

C S $\frac{1}{2}$  S $\frac{1}{2}$  SW

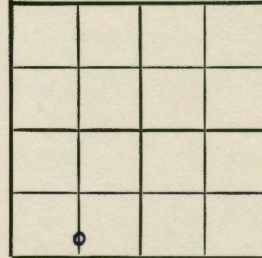
SECTION PLAT

\_\_\_\_\_ Ft. from N. Line

330 Ft. from S. Line

\_\_\_\_\_ Ft. from E. Line

1320 Ft. from W. Line



Decatur County

Location \_\_\_\_\_

Rig up \_\_\_\_\_

Drilling and Remarks:

Reported  
Sauvage & Dunn

RECORD

Cased \_\_\_\_\_ in., \_\_\_\_\_ ft.

Sand \_\_\_\_\_

Gas \_\_\_\_\_

Oil \_\_\_\_\_

Total Depth \_\_\_\_\_

PRODUCTION

1st 24 hrs. Nat. \_\_\_\_\_

1st 24 hrs. after shot \_\_\_\_\_

Gas \_\_\_\_\_ Cu. Ft.

Dry Hole \_\_\_\_\_

Abandoned \_\_\_\_\_

Date

SEP 9 1953

19

J. G. McGEHEE

Scout