FORM 51

Decatur KANSAS

Section 36 Township 2 Range 29 W

Well No. # 1 W. W. Sauvage

Company Sauvage & Dunn Drlg.

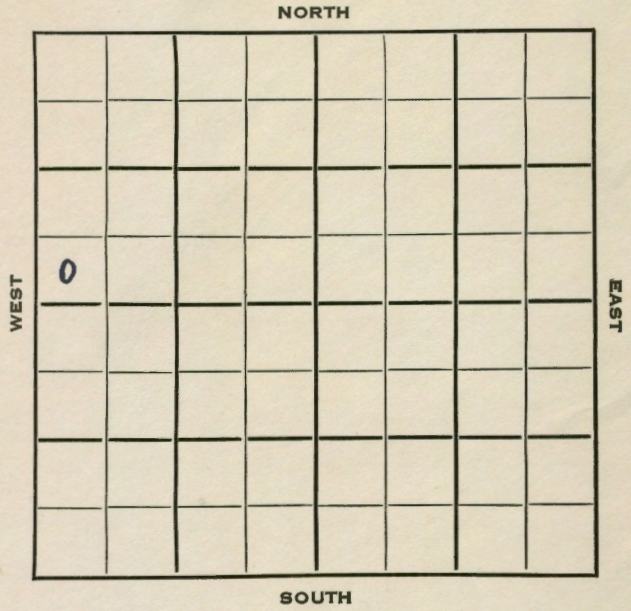

5

FORM 252-B

Decatur KANSAS

Sec. 36 Twp. 2 R. 29W

Well No. #1 W.W. Sauvage Farm

Sauvage & Dunn Drlg. Company

Sauvage & Dunn Contractor

____ Ft. from N. Line

330 Ft. from S. Line

____ Ft. from E. Line

330 Ft. from W. Line

SW SW NW

Co-op support

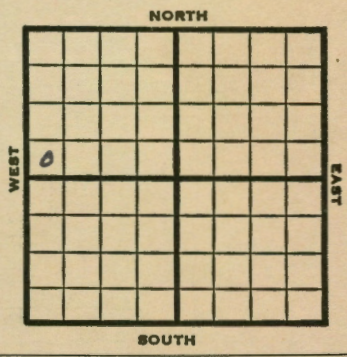

1953	Elev. 2668' REPORT
5/27	Spud 5-26-53 8" @ 200' WOC
6/3	Top 3480, Heeb 3644, Lans 3686 DST 3739-75 ½ hr, 15' OCM, 450# DST 3775-3820 1 hr, 557' SW 1140# Drlg 3954'
6/10	Spud 5-26-53 D & A TD 4206' 8" @ 200' Top. 3480, Heeb 3644, Lans 3686, DST 3739-75 opn ½ hr, rec 15' OCM 450# DST 3775-3820 opn 1 hr, rec 557' sw 1140# B KC 3887, Cong 4085, Arb 4186 TD 4206' D & A

ABANDONED

FORM 275 FOR SALE BY KANSAS BLUE PRINT CO.

County Decatur State Kansas

Sec. 36 (Blk. Twp.) 2 (Sur. Rge.) 29W Map No.

Operator Sauvage & Dunn Drlg.

Well No. 1 Farm W. W. Sauvage

Elev. 2668 Location SW SW NW



330 Ft. From S Line NW

330 Ft. From W Line Quarter

1st. Report

Completion JUN 1 9 1953

Remarks

Sauvage & Dunn - Contr.

Spudding Date 5-26-53

Drlg. Data D & A TD 4206

8" @ 200 Top. 3480 Heeb. 3644

Lans. 3686 DST 3739-75 open ½ hr.

Rec. 15' ocm 450# DST 3775-3820

open 1 hr. Rec. 557' sw 1140#

B KC 3887 Cong. 4085 Arb. 4186

TD 4206

D & A

J. G. McGEHEE

FORM 275 FOR SALE BY KANSAS BLUE PRINT CO.

County Decatur State Kansas

Sec. 36 (Blk. Twp.) 2 (Sur. Rge.) 29W Map No.

Operator Sauvage & Dunn Drlg.

Well No. 1 Farm W. W. Sauvage

Elev. Location SW SW NW



330 Ft. From S Line NW

330 Ft. From W Line Quarter

1st. Report MAY 27 1953

Completion

Remarks Co-op support

Sauvage & Dunn - Contr.

Spudding Date 5-26-53

Drlg. Data

8" @ 200 WOC

J. G. McGEHEE