

KANSAS

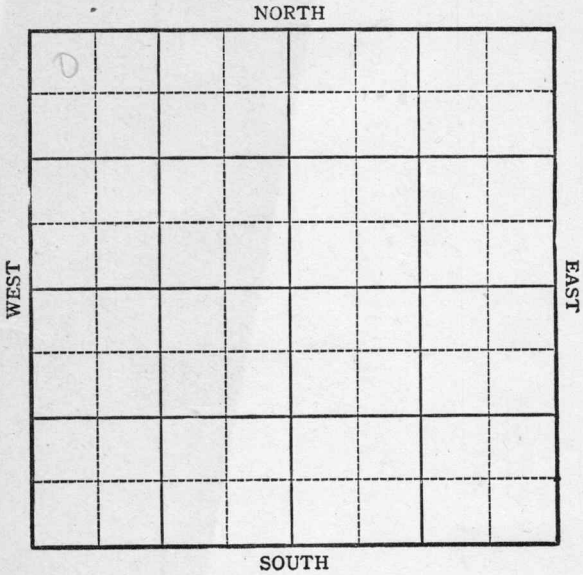
Barber

FORM 51 5M BR1X

Section 1 Township 30 Range 14 W

Well No. #1 Shriver

Company Lion Oil Ref.



Sec. 1 Twp. 30 R. 14W

Well No. 1 Shriver Farm

Lion Oil Ref. Company

Wildcat

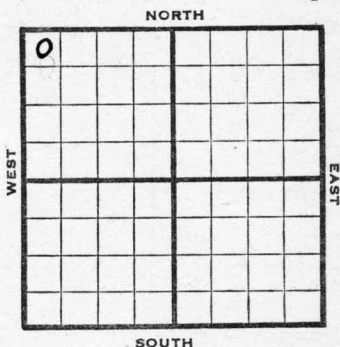
330 Ft. from N. Line

\_\_\_\_\_ Ft. from S. Line

\_\_\_\_\_ Ft. from E. Line

330 Ft. from W. Line

NW/c *Elev. 1963*



1944

R E P O R T

11/22 Location

11/29 RUR

12/6 "

12/14 8" @ 509' WOC

12/21 Drlg. 2675'

12/29 Drlg. 3955'

1945

1/3 Douglas 3844  
Drlg 4458

1/10 Viola 4412  
Simp sd 4442  
Simp sd 4462  
Arb 4536

TD 4538 Sa &  
5 @ 4536 RUST

1/17 TD 4545 200' W Plug 4527  
11 shots 4468 to 4472

11 shots 4462-66 1000 acid 11 M gas

1/26 " " " " " "

1/31 " " " " " "

2/7 " " " " " "

2/14 " " " " " "

2/21 Simp sd 4462 4  
Arb. 4536  
5" @ 4536

TD 4545

Perf. Simp 1000 acid

13 M Gas

COMPLETED

Pool Name Wildcat

Map No. 92 Sec. 1 Twp. 30 R. 14W

Well No. 1 Shriver

Lion Oil Ref. Company

FIRST REPORT

Contractor

NW/c


SECTION PLAT

330 Ft. from N. Line

\_\_\_\_\_ Ft. from S. Line

\_\_\_\_\_ Ft. from E. Line

330 Ft. from W. Line



Barber

Location X

Rig up \_\_\_\_\_

Drilling and Remarks:

RECORD

Cased \_\_\_\_\_ in., \_\_\_\_\_ ft.

Sand \_\_\_\_\_

Gas \_\_\_\_\_

Oil \_\_\_\_\_

Total Depth \_\_\_\_\_

PRODUCTION

1st 24 hrs. Nat. \_\_\_\_\_

1st 24 hrs. after shot \_\_\_\_\_

Gas \_\_\_\_\_ Cu. Ft.

Dry Hole \_\_\_\_\_

Abandoned \_\_\_\_\_

Date

NOV 22 1944 19

S. J. LEWIS

Scout

Pool Name Wildcat

Map No. 92 Sec. 1 Twp. 30 R. 14W

Well No. 1 Shriver

Lion Oil Ref. Company

COMPLETED Contractor

NW/c

SECTION PLAT

330 Ft. from N. Line

\_\_\_\_\_ Ft. from S. Line

\_\_\_\_\_ Ft. from E. Line

330 Ft. from W. Line

o			

Barber

Location \_\_\_\_\_

Rig up \_\_\_\_\_

Drilling and Remarks:

*Comp Sol 4462*

*Co 4536*

*5" @ 4536*

*Prof. Sump  
1000 acid*

*1301 Gas*

RECORD

Cased \_\_\_\_\_ in., \_\_\_\_\_ ft.

Sand \_\_\_\_\_

Gas \_\_\_\_\_

Oil \_\_\_\_\_

Total Depth 4545

PRODUCTION

1st 24 hrs. Nat. \_\_\_\_\_

1st 24 hrs. after shot \_\_\_\_\_

Gas \_\_\_\_\_ Cu. Ft.

Dry Hole \_\_\_\_\_

Abandoned \_\_\_\_\_

Date

FEB 21 1945 19

S. J. LEWIS Scout