Kingman

FORM 5I 5M PETROL KANSAS

Section 10 Township 30 Range 9-W

Well No. #1 Whitmer

Company Deep Rock

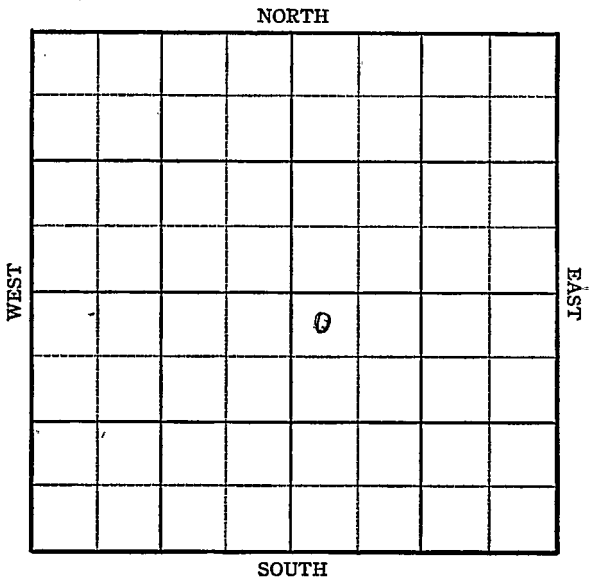

FORM 252-A
5M 12-45 PETROL

KANSAS Kingman County ✓

Sec. 10 Twp. 30 R. 9W

Well No. #1 Whitmer Farm

Deep Rock Company

Wildcat

330 Ft. from N. Line

Ft. from S. Line

Ft. from E. Line

330 Ft. from W. Line

NW SE

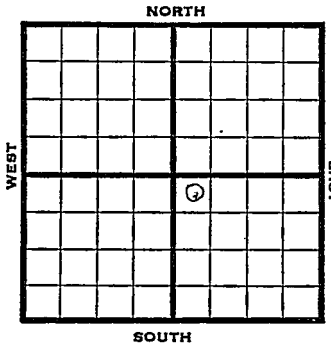

1946	Elev. 1689 REPORT
3/13	RUR
3/21	Drlg. 500'
3/28	10" - 237' Topeka 3055' Douglas 3400' Lans. 3600' Drlg. 3955'
4/4	Miss. 4295 Misener 4602 Viola 4608 Simp 4667 Sand 4686 Drlg. 4724
4/10	Arb 4786 TD 4326 PB 4351 7" @4296 RUST
4/17	Arb. 4786 7" @ 4296 TD 4926'

4667 4686
1689 1689
2978 2997

ABANDONED

FORM 36 300 BKS 1 44 PETROL

KANSAS Kansas Pool Name Wildcat

Map No. 36 Sec. 10 Twp. 30 R. 9W

Well No. 1 Whitmer

Deep Rock Company

FIRST REPORT Contractor

NW SE

330 Ft. from N. Line

Ft. from S. Line

Ft. from E. Line

330 Ft. from W. Line

Kingman County

SECTION PLAT

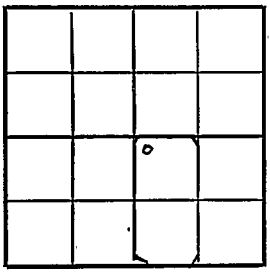

Location

Rig up

Drilling and Remarks:

R U R

RECORD

Cased in., ft.

Sand

Gas

Oil

Total Depth

PRODUCTION

1st 24 hrs. Nat.

1st 24 hrs. after shot

Gas Cu. Ft.

Dry Hole

Abandoned

Date

MAR 1 3 1946 19

S. J. LEWIS Scou

FORM 26 200 BKS. 2-44 PETROL

Kansas Pool Name Wildcat

KANSAS

Map No. 36 Sec. 10 Twp. 30 R. 9W

Well No. 1 Whitmer

Deep Rock Company

ABANDONED Contractor

NW SE

E1,1689

SECTION PLAT



330 Ft. from N. Line

Ft. from S. Line

Ft. from E. Line

330 Ft. from W. Line

Kingman County

Location

Rig up

Drilling and Remarks:

Cr 4786

7" @ 4296

RECORD

Cased in., ft.

Sand

Gas

Oil

Total Depth 4926

PRODUCTION

1st 24 hrs. Nat.

1st 24 hrs. after shot

Gas Cu. Ft.

Dry Hole

Abandoned

Date

APR 17 1946 19

S. J. LEWIS Scout