DX 78-1

Kingman

KANSAS

Section 10 Township 30 Range 9W

Well No. #1 Whitmer

Company Purcell & Mull

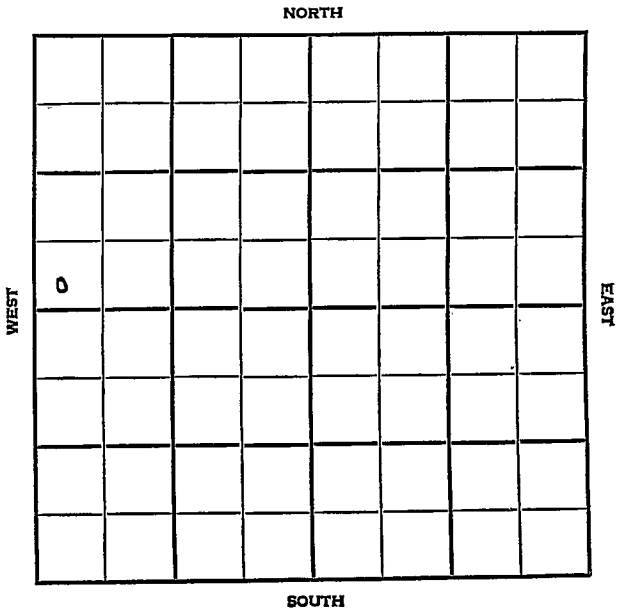

Kingman KANSAS

SEC.	TWP.	R.
10	30	9W

WELL NO. 1 Whitmer FARM

COMPANY Purcell & Mull

CONTRACTOR Co, tools

Wildcat

_____ Ft. from N. Line

330 Ft. from S. Line

_____ Ft. from E. Line

330 Ft. from W. Line

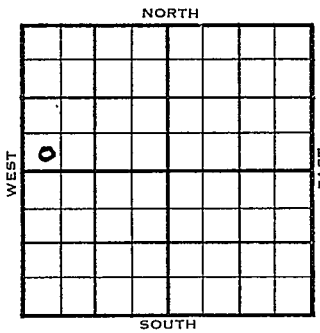

SW SWNW Superior & Sunray DHM NCRA- FO

1954	ELEVATION 1696' REPORT
8/11	Spdg 8-8-54 8" @ 160 WOC
9/8	Spud 8-8-54 - D&A TD 4614' 8" @ 160' Lans 3633', Miss 4290' DST 4292-99', opn 1 hr., rec. 22' gcm, 1440# DST 4299-4309', opn 1½ hrs., gas in 8", rec. 90' O&GCM, 30' HO&GCM, 60' wtr, 1400# DST 4309-19', opn 1½ hrs., rec. 3900' gas, 180' O&GCSW, 380' SW, 1260# Viola 4606' DST 4611-14', opn 1½ hrs., rec. 2200' wtr, TD 4614' 5½" @ 4614' CO to 4320' 24/4294-4300, 24/4300-06 2 go 16 gwph 40,000 cfg, 500 A 69 BW D&A

ABANDONED

DX-78

FORM 275 FOR SALE BY KANSAS BLUE PRINT CO.

County Kingman State Kansas

Sec. 10 (Blk. Twp.) 30 (Sur. Rge.) 9W Map No.

Operator Purcell & Mull

Well No. 1 Farm Whitmer

Elev. Location SW SW NW



330 Ft. From S Line NW

330 Ft. From W Line Quarter

1st. Report AUG 11 1954

Completion

Remarks NGRA - FO Superior & Sunray Co. tools DHM

Spudding Date 8-8-54

Drlg. Data Wildcat

8" @ 160 WOC

JWM

7-12

FORM 275 FOR SALE BY KANSAS BLUE PRINT CO.

County Kingman State Kansas

Sec. 10 (Blk. Twp.) 30 (Sur. Rge.) 9W Map No.

Operator Purcell & Mull

Well No. 1 Farm Whitmer

Elev. 1696 Location SW SW NW

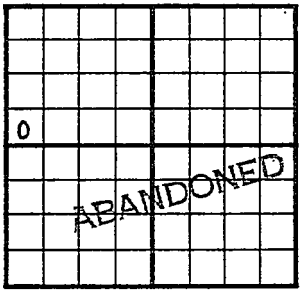

330 Ft. From S Line NW

330 Ft. From W Line Quarter

1st. Report

Completion SEP 8 1954

Remarks Wildcat

Co. tools

Spudding Date 8-8-54

Drlg. Data D & A TD 4614

8" @ 160 Lans. 3633 Miss. 4290

DST 4292-99 open 1 hr. Rec. 22' gcm

1440# DST 4299-4309 open 1½ hr.

gas in 8 min. Rec. 90' o & gcm 30' ho &

gcm 60' wtr. 1400# DST 4309-19

open 1½ hr. Rec. 3900' gas 180' o & gcsw

380' sw 1260# Viola 4606 DST 4611-14

open 1½ hr. Rec. 2200' wtr. TD 4614

5½" @ 4614 CO to 4320 24/ 4294-4300

24/ 4300-06 2 go 16 gwph 40,000 cfg

500 A 69 bw

D & A

FABEN GILSTRAP