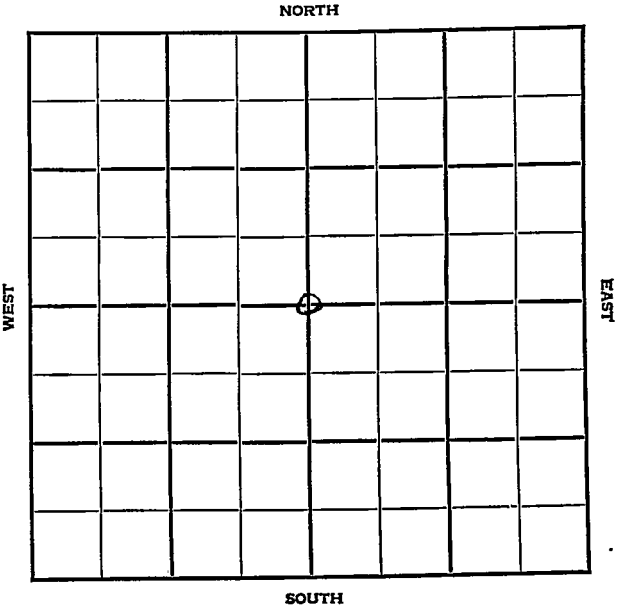


Section 11 Township 30 Range 40N

Well No. #1 Brown "C"

Company Stanolind



Sec. 11 Twp. 30 R. 40W

Well No. #1 Brown "C" Farm

Stanolind Company

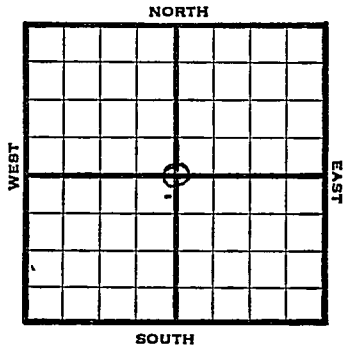
Hugoton Pool
2640' Ft. from N. Line

_____ Ft. from S. Line

2640' Ft. from E. Line

_____ Ft. from W. Line

C. Sec. _____



1948 Elev. 3279' REPORT

2/4	Location
2/11	"
2/18	"
2/25	8" @ 685' Drlg. 2007'
3/3	5" @ 2332' TD 2390' - 5000 Acid 116 shots 2272-2810 - 5500 acid
3/10	"
3/17	"
3/24	"
3/31	"
4/7	"
4/14	"
4/21	"
4/28	"
5/5	"
5/12	"
5/19	"
5/26	5" @ 2332' Perf Acid 25,500 Gas 15,500,000 R. Pr. 432# TD 2390'

COMPLETED

Map No. _____ Sec. 11 Twp. 30 R. 40W

Well No. 1 Brown "C"

Stanolind Company

FIRST REPORT Contractor

C Sec.

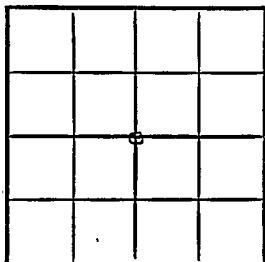
SECTION PLAT

2640 Ft. from N. Line

_____ Ft. from S. Line

2640 Ft. from E. Line

_____ Ft. from W. Line



Stanton County

Location X

Rig up _____

Drilling and Remarks:

RECORD

Cased _____ in., _____ ft.

Sand _____

Gas _____

Oil _____

Total Depth _____

PRODUCTION

1st 24 hrs. Nat. _____

1st 24 hrs. after shot _____

Gas _____ Cu. Ft.

Dry Hole _____

Abandoned _____

Date

FEB 4 1948 19

S. J. LEWIS Scout

Map No. _____ Sec. 11 Twp. 30 R. 40W

Well No. 1 Brown "C"

_____ Stanolind _____ Company

COMPLETE

_____ Contractor

C Sec. _____


E 13279
SECTION PLAT

2640 Ft. from N. Line

_____ Ft. from S. Line

2640 Ft. from E. Line

_____ Ft. from W. Line



Stanton County

RECORD

Location _____

Cased _____ in., _____ ft.

Rig up _____

Sand _____

Drilling and Remarks:

Gas _____

5" C 2382

Oil _____

Perf.

Total Depth 2390

25500000 cu

10,500,000 gal

PRODUCTION

1st 24 hrs. Nat. _____

1st 24 hrs. after shot _____

Gas _____ Cu. Ft.

Dry Hole _____

Abandoned _____

432 # R # 2

Date

MAY 26 1948

19

S. J. LEWIS Scout