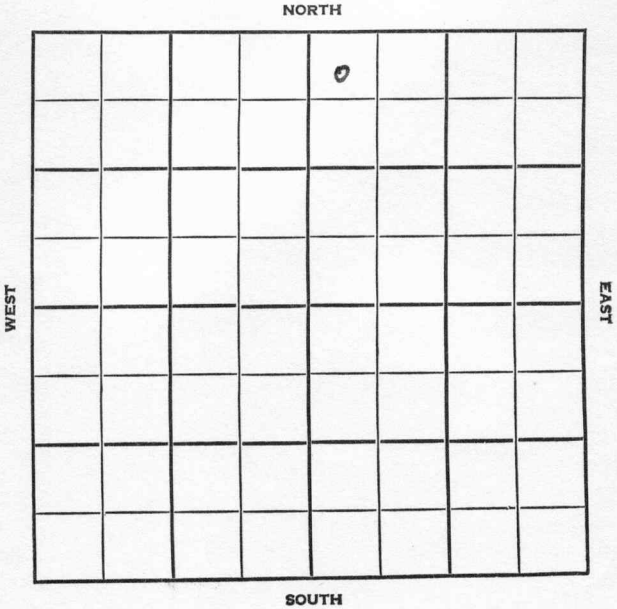


Section 12 Township 30 Range 10W

Well No. 1 Swingle

Company Aurora Gasoline



Kingman KANSAS

SEC.	TWP.	R.
12	30	10W

WELL NO. **1 Swingle** FARM

COMPANY **Aurora Gasoline**

CONTRACTOR **McNabb Drlg.**

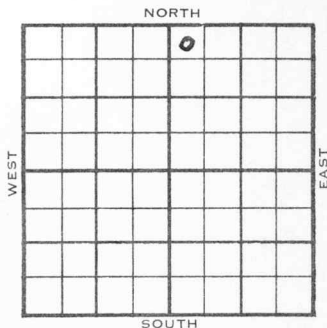
Wildcat

330 Ft. from N. Line

_____ Ft. from S. Line

_____ Ft. from E. Line

330 Ft. from W. Line



NW NW NE

Superior FO - Superior & S kelly DHM

1954	ELEVATION 1699'	REPORT
------	--------------------	--------

9/1 Location

10/13 Spud 9-22-54 D & A TD 4752'
 8-5/8" @ 249 Doug. 3483
 DST 3483-3510 open 1 hr rec 1570'
 SW 1270# Lans 3669'
 DST 4074-90 open 2 hr rec 310' muddy
 wtr. 1575# Miss 4281' Kh. 4365'
 Viola 4536'
 DST 4536-47 open 1 hr rec 20' mud 426#
 Simp. 4600' Simp sd. 4628' Arb. 4714
 TD 4752' D & A

ABANDONED

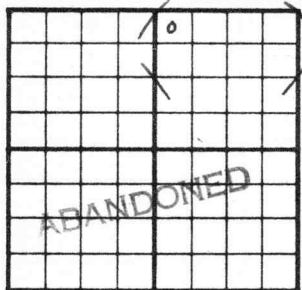
County Kingman State Kansas

Sec. 12 (Blk. 30) (Sur. 10W) (Rge.) Map No.

Operator Aurora Gasoline

Well No. 1 Farm Swingle

Elev. 1699 Location NW NW NE



330 Ft. From N Line NE

330 Ft. From W Line Quarter

1st. Report

Completion OCT 13 1954

Remarks Wildcat

McNabb Drlg. - Contr.

Spudding Date 9-22-54

Drlg. Data D & A TD 4752

8 5/8" @ 249 Doug. 3483 DST 3483-3510

open 1 hr. Rec. 1570' sw 1270#

Lans. 3669 DST 4074-90 open 2 hr.

Rec. 310' muddy wtr. 1575# Miss. 4281

Kh. 4365 Viola 4536 DST 4536-47

open 1 hr. Rec. 20' mud 426#

Simp. 4600 Simp. sd. 4628 Arb. 4714

TD 4752 D & A

FABEN GILSTRAP