FORM 51 5M 2-38 TPCO.

KANSAS Kingman

Section 12 Township 30 Range 9-W

Well No. #1 Kimminau

Company Duwe & Farris

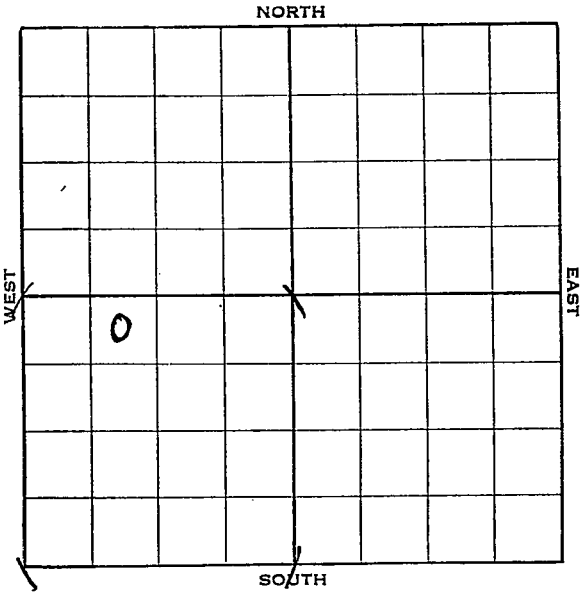

FORM 252-A 5M 10-38 KANSAS " Kingman

Sec. 12 T-wp. 30 R. 9-W

Well No. #1 Kimminau Farm

Duwe & Farris Company

330 Ft. from N. Line

Ft. from S. Line

Ft. from E. Line

990 Ft. from W. Line

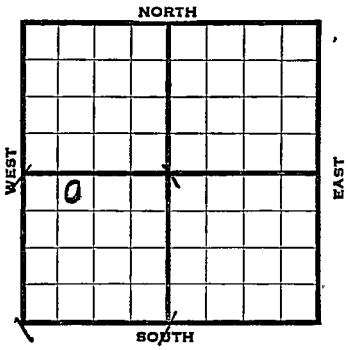

Elev. 1653'.

1938	REPORT
11/2	R U R
11/12	TD 127'. SD repairs.
11/18	12" - 180'. Dlg. 1160'.
11/25	Fort Riley 1748'.
	Drlg. 1970'.
12/2	Topeka 3018'. Drlg. 3230'.
12/9	Lans. 3587'. Drlg. 3940'.
12/15	Chat. 4265'. Kind. 4480'.
	Viola 4577'. Cored 4579-91
	recovered 2½' lime. S. O. & G.
	Running Schlumberger test.
12/23	T. D. 4595'. Schlumberger test
	recorded O & G shows.
	Will run 7".
12/30	7" - 4578'. Drlg. cement.
1/5/39	Drilled plug
	Had 2500' water for load Filled up
	to 4000' water in 30 minutes
	Couldn't lower water (Tel)
	OVER

1939

1/13 P. B. 4450'.
Perf. 112 shots 4265-95'.
S. G. & 1200' water. C. O.

1/20 Gauged 1000000 gas.
5000 acid. Swab down.
Sm. show black oil.
Will drill deeper.

4635
1653
2982

1/27 Drlg. 4602'.

2/3 Simp. sand 4635'.
Simp. shale 4691'.
Drlg. 4719'.

2/3--Top Arbuckle 4758 Dlg. 4759 No show (Tel)

2/10 S. G. 4768'. Drlg. 4781'.

2/15 Arb. 4758'
T.D. 4799'
No oil or water.

ABANDONED

Form 26—1M Bks.—2-29

Kingman KANSAS

Map No. 36 Sec. 12 Twp. 30 R. 9W

Well No. 1 Kimminau

Duwe & Farris Company

Contractor

FIRST REPORT

NE NW SW

330 Ft. from N. Line

Ft. from S. Line

Ft. from E. Line

990 Ft. from W. Line

SECTION PLAT

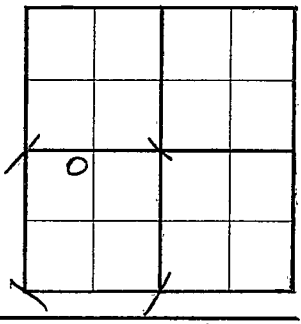

Location

Rig up

Drilling and Remarks:

RUR

RECORD

Cased in., ft.

Sand

Gas

Oil

Total Depth

PRODUCTION

1st 24 hrs. Nat.

1st 24 hrs. after shot

Gas Cu. Ft.

Dry Hole

Abandoned

Date

NOV 2 - 1938 19

H. D. Hatfield Scout

Misc. Small Maps
Cards
Tracing
France
Scarborough Map
Moody Map
Geological Dept.
Moody Map Dept.

Form 26—1M Bks.—2-29 Kingman KANSAS

Map No. 36 Sec. 12 Twp. 30 R. 9W

Well No. 1 Kimminau

Duwe & Farris Etal Company

Contractor

ABANDONED

NE NW SW

330 Ft. from N. Line

Ft. from S. Line

Ft. from E. Line

990 Ft. from W. Line

WILDCAT

SECTION PLAT

O			

Location

Rig up

Drilling and Remarks:

No oil or wtr

D+A

RECORD

Cased in., ft.

~~Sand~~ Arb 4758

Gas

Oil

Total Depth 4799

PRODUCTION

1st 24 hrs. Nat.

1st 24 hrs. after shot

Gas Cu. Ft.

Dry Hole

Abandoned

Date

FEB 15 1939 19

H. D. Hatfield Scout

Misc. Small Maps .....
Cards .....
Tracing .....
France Map .....
Scarborough Map .....
Moody Map .....
Geological Dept. .....
Moody Flat Book .....