DX 78-1

Kingman KANSAS

Section 12 Township 30 Range 8W

Well No. 1 Young

Company Murphy Oil

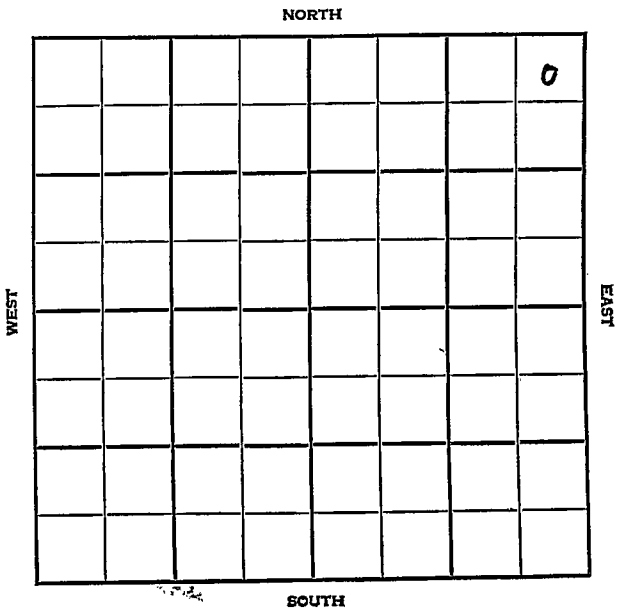

HOT FILE Kingman KANSAS

| SEC. | TWP. | R. |
|---|---|---|
| 12 | 30 | 8W |

WELL NO.

1 Young FARM

COMPANY

Murphy Oil

CONTRACTOR

Barbour

Wildcat

330 Ft. from N. Line

Ft. from S. Line

330 Ft. from E. Line

Ft. from W. Line

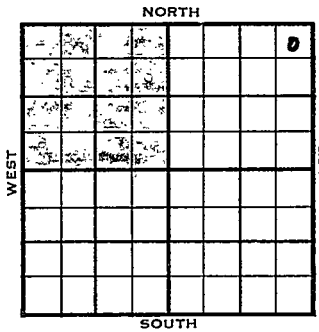


NE NE NE

MCPC has NW¼ Sec. 12

Lion DHM

| 1955 | ELEVATION 1489' REPORT |
|---|---|
| 1/19 | Spud 1-17-55 |
| 1/27 | 8 10# @311 w/225<br>Doug 3158'<br>Drlg. 3170' (Ltr-Gilstrap) |
| 2/3 | Lans 3396', Miss 4117'<br>DST 4120-42, open 1 hr, gas in 8 min, rec 139,000 CFG in 15 mins. 200,000 CFG in 1 hr. rec 65' VSGCM 1620#.<br>DST 4143-75, open 1 hr rec 30' mud 45#<br>Drlg. ahead. (Ltr-Gilstrap) |
| 2/10 | Kh. 4368', Viola 4485', Simp. 4545', Arb. 4644' TD 4680' 5" @ 4350'<br>WOCT. (Ltr-Gilstrap) |
| 2/17 | Cleaning out. " |
| 2/24 | CO. 72/4120-32. 500 M-A. frac.<br>S/157 BF Gauged 1,300,000 CFG.<br>(Ltr-Gilstrap) |
| 3/3 | S/2½ BFPH for 6 hrs. 68% wtr.<br>382,000 CFG. D & A. " |

OVER

DX-78

1955
3/2

Spud 1-17-55 D & A TD 4680
10" @ 311 Doug 3158 Lans 3396
Miss 4117'
DST 4120-42 open 1 hr gas in 8 min
139,000 CFG 15 mins, 200,000 CFG
1 hr, 65' VSGCM 1620#.
DST 4143-75 open 1 hr rec 30' mud
45# Kh. 4368 Viola 4485 Simp 4545
Arb. 4644 TD 4680 5" @ 4350
CO 72/4120-32 500 M-A frac.
S/157 BF 1,300,000 CFG S/2½ BFPH
6 hr. 68% wtr. D & A

ABANDONED

FORM 275 FOR SALE BY KANSAS BLUE PRINT CO.

County Kingman State Kansas

Sec. 12 (Blk. Twp.) 30 (Sur. Rge.) 8W Map No.

Operator Murphy Oil

Well No. 1 Farm Young

Elev. 1489 Location NE NE NE

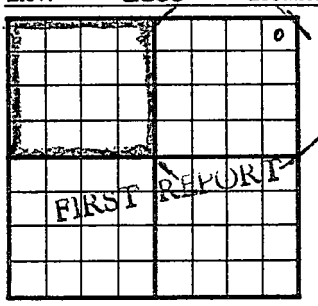


330 Ft. From N Line NE
330 Ft. From E Line Quarter

1st. Report JAN 1 9 1955

Completion

Remarks Lion - DHM
Barbour - Contr.

Spudding Date 1-17-55

Drlg. Data Wildcat

FABEN GILSTRAP

JAN 20 1955

| | |
|---|---|
| Scout Cards | 12 |
| Large Street Map | |
| Large Wall Map | |
| Travel | |
| France Map | 9 |
| Pierce Map | |
| Misc. | |

Drlg. Data

FORM 275 FOR SALE BY KANSAS BLUE PRINT CO.

County Kingman State Kansas

Sec. 12 (Blk. Twp.) 30 (Sur. Rge.) 8W Map No.

Operator Murphy Oil

Well No. 1 Farm Young

Elev. 1489 Location NE NE NE

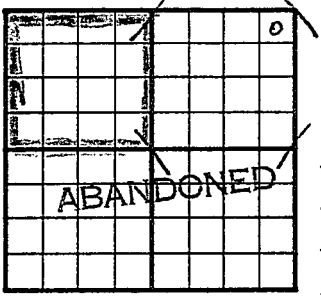


330 Ft. From N Line NE Quarter

330 Ft. From E Line

1st. Report

Completion MAR 2 1955

Remarks Wildcat

Barbour - Contr.

Spudding Date 1-17-55

Drlg. Data D & A TD 4680

10" @ 311 Doug. 3158 Lans. 3396

Miss. 4117 DST 4120-42 open 1 hr.

Gas in 8 min. 139,000 cfg 15 min.

200,000 cfg 1 hr. 65' vsgcm 1620#

DST 4143-75 open 1 hr. Rec. 30' mud

45# Kh. 4368 Viola 4485 Simp. 4545

Arb. 4644 TD 4680 5" @ 4350 CO

72/ 4120-32 500 M-A frac S/ 157 bf

1,300,000 cfg S/ 2½ bfph 6 hr. 68% wtr.

D & A

FABEN GILSTRAP

Drlg. Data




MAR 6 1955