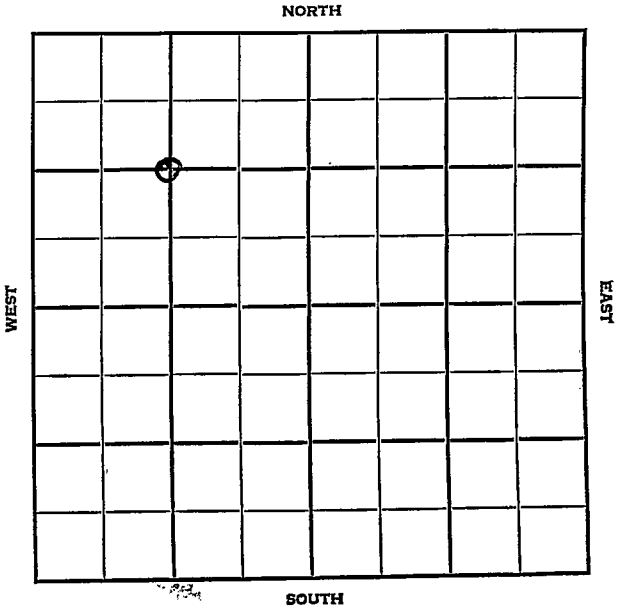


DX 78-1

Haskell KANSAS

Section 13 Township 30 Range 32W
#~~2~~ Stevens
Well No. _____
Company Kansas Natural Gas



Haskell KANSAS

| | | |
|------|------|-----|
| SEC. | TWP. | R. |
| 13 | 30 | 32W |

WELL NO. 2
~~1~~ Stevens FARM

COMPANY
 Kansas Natural Gas

CONTRACTOR
 Michaelis

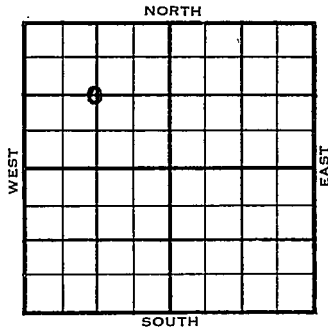
Hugoton Pool

1320 Ft. from N. Line

_____ Ft. from S. Line

_____ Ft. from E. Line

1320 Ft. from W. Line



C NW/4

Magnolia FO

| | ELEVATION | REPORT |
|------|-----------|--------|
| 1955 | 2865' | |

3/23 Spud 3-20-55
 10" @ 522'
 Drlg. 600'

4/13 Spud 3-20-55_H Gas well TD 2735
 10" @ 522 er. 2658 TD 2735
 7" @ 2734 Kri. 2690 88/2692-2714
 56/2660-74 frac 5,000,000 CFG
 Comp. 13,051,000 CFGPD

COMPLETED

SCOUT TICKET DX-201

Kansas

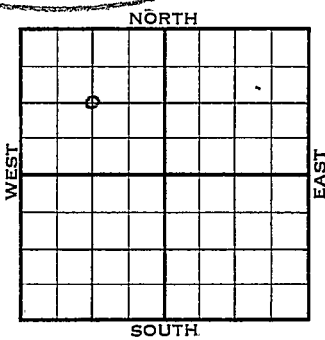
| | | |
|------|------|-----|
| SEC. | TWP. | R. |
| 13 | 30 | 32W |

WELL NO. 2 Stevens FARM

COMPANY Kansas Natural Gas

CONTRACTOR CORRECTION

C NW/4
 1320 FT. FROM N. LINE
 _____ FT. FROM S. LINE
 _____ FT. FROM E. LINE
 1320 FT. FROM W. LINE



Haskell County

LOCATION

RIG UP

DRILLING AND REMARKS:

Reported
 #1 Stevens

| | |
|------------|------------------------|
| RECORD | CASED IN. FT. |
| | SAND |
| | GAS |
| | OIL |
| | TOTAL DEPTH |
| PRODUCTION | 1ST 24 HRS. NAT. |
| | 1ST 24 HRS. AFTER SHOT |
| | GAS CU. FT. |
| | DRY HOLE |
| | ABANDONED |

DATE APR 13 1975 SCOUT FABEN GILSTRAP

