FORM 51

Kingman

KANSAS

Section 14 Township 30 Range 8W

Well No. #1 Brown

Company H.A. Harms & W.B. Cross

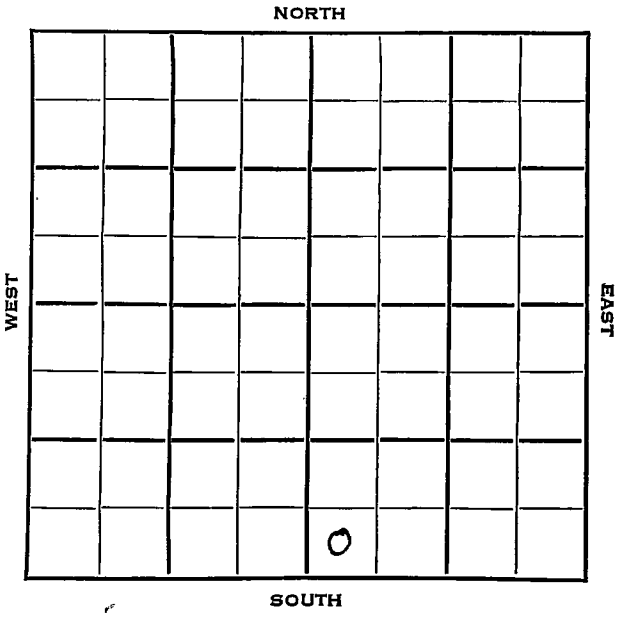

4

2628

FORM 252-B

Kingman

KANSAS ✓

Sec. 14 Twp. 30 R. 8W

Well No. #1 Brown Farm

H.A. Harms & W.B. Cross Company

Contractor

Spivey Pool

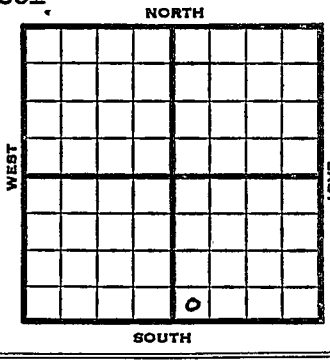

Ft. from N. Line

330 Ft. from S. Line

Ft. from E. Line

330 Ft. from W. Line

SW SW SE
Stanolind F/O
Gulf - DHM

1953	Elev. 1537' REPORT
7/29	M I R
8/5	8" @ 186' Drlg 725'
8/12	Anhy 1295, Heeb 3175, Lans 3416 Drlg 3490'
8/19	Miss 4211, Miss L. 4214 Drlg 4223'
8/26	Spud 8-1-53 D & A TD 4365' 8" @ 186' Anhy 1295', Heeb 3175', Lans 3416, Miss 4211, Miss Lime 4214 TD 4365' D & A

ABANDONED

FORM 275 FOR SALE BY KANSAS BLUE PRINT CO.

County Kingman State Kansas

Sec. 14 (Blk. Twp.) 30 (Sur. Rge.) 8W Map No.

Operator H. A. Harms & W. B. Cross

Well No. 1 Farm Brown

Elev. Location SW SW SE

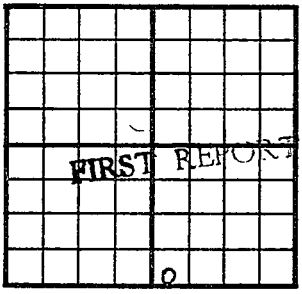

330 Ft. From S Line SE

330 Ft. From W Line Quarter

1st. Report JUL 2 0 1953

Completion

Remarks Stanolind farmout Gulf - DHM

Spudding Date

Drlg. Data Spivey Pool

M I R

J. G. McGEHEE

FORM 275 FOR SALE BY KANSAS BLUE PRINT CO.

County Kingman State Kansas

Sec. 14 (Blk. Twp.) 30 (Sur. Rge.) 8W Map No.

Operator H. A. Harms & W. B. Cross

Well No. 1 Farm Brown

Elev. 1537 Location SW SW SE

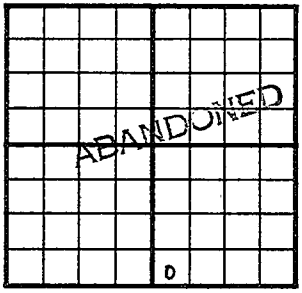

330 Ft. From S Line SE

330 Ft. From W Line Quarter

1st. Report

Completion AUG 26 1953

Remarks Spivey Pool

Spudding Date 8-1-53

Drlg. Data D & A TD 4365

8" @ 186 Anhy 1295 Heeb. 3175

Lans. 3416 Miss. 4211 Miss. lime 4214

TD 4365

D & A

J. G. McGEHEE