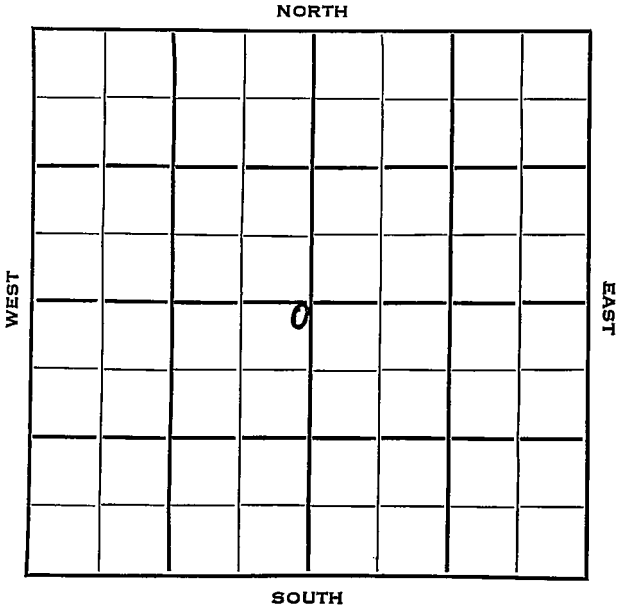


Section 14 Township 30 Range 32 W

Well No. # 1 Ihloss "A"

Company G. S. O.



Sec. 14 Twp. 30 R. 32W

Well No. #1 Inloss "A" Farm

C.S.O. Company

Contractor

Hugobon

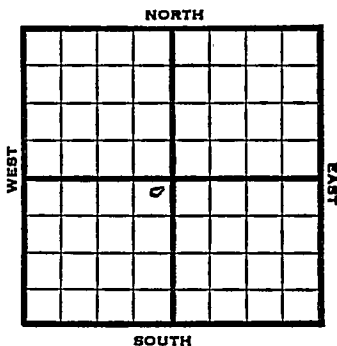
100 Ft. from N. Line

Ft. from S. Line

100 Ft. from E. Line

Ft. from W. Line

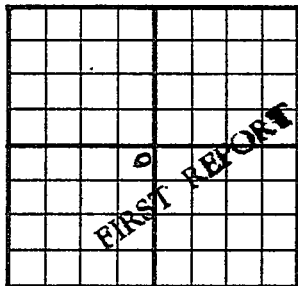
100' S&W of C.



1953 Elev. 2873' REPORT

- 7/14 Spud 7-8-53  
8" @ 594'  
RTD 2765'  
5" @ 2764'  
WOC
- 7/22 Her 2617, Up Kr. 2644, Low Kr. 2672  
Win 2717  
CO 2742  
70/ 2722-36 dol-frac. retiner 2710 sq.
- 7/29 CO 2704 130/2678-2704 60/2648-60  
Dol-frac.
- 8/5 N.R.
- 8/12 Spud 7-8-53  
Gas Well  
TD 2765  
8" @ 594  
TD 2765  
5" @ 2764  
Her 2617, ri 2644, Win 2717  
CO to 2742, 70/2722-36  
dol-frac  
SP 2710, CO to 2704, 130/2678-2704  
60/2648-50  
dol-frac  
Comp. 4,050,000 gas, 403#

**COMPLETED**

County Haskell State KansasSec. 14 (Blk. Twp.) 30 (Sur. Rge.) 32W Map No.Operator C. S. O.Well No. 1 Farm Inloss "A"Elev. Location 100' SEW of C100 Ft. From N Line SW100 Ft. From E Line Quarter1st. Report JUL 14 1953

Completion

Remarks

Spudding Date 7-8-53Drlg. Data Hugoton8" @ 594 RTD 2765, 5" @ 2764 WOCJ. G. MCGHEE

