DX 78-1

Kingman KANSAS

Section 15 Township 30 Range 9W

Well No. #1 Borgelt

Company Petroleum Inc.

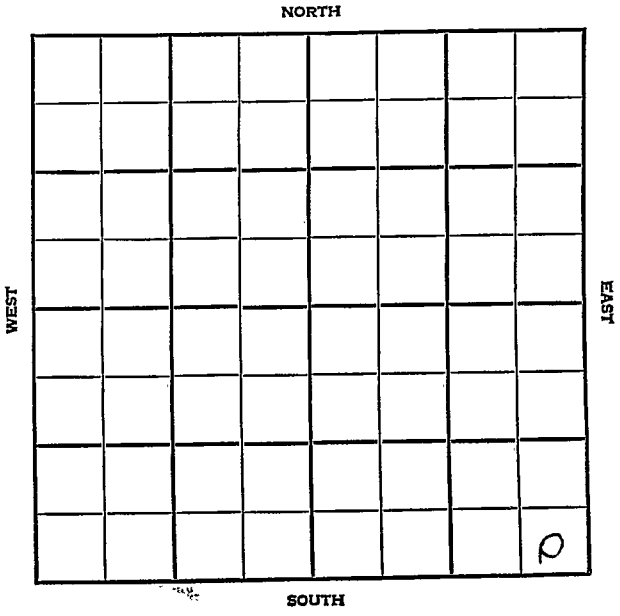

Kingman KANSAS

SEC.	TWP.	R.
15	30	9W

WELL NO. #1 Borgelt FARM

COMPANY Petroleum Inc

CONTRACTOR Co. Tools.

Wildcat.

_____ Ft. from N. Line

330 Ft. from S. Line

330 Ft. from E. Line

_____ Ft. from W. Line

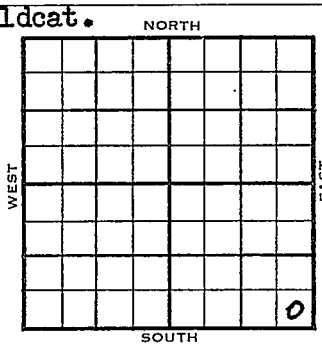

SE SE SE

Champlin support.

1955	ELEVATION 1633' REPORT
4/13	Spud 4-8-55 8" @ 207' Drlg. 2690'
4/27	Spud 4-8-55 D & A TD 4425' 8" @ 207 Heeb 3378 Doug 3426 DST 3479-3565 open 1/2 hr, rec 2130' GCSW. 1250# Lans 3602' Miss 4310' DST 4306-70 open 1 hr rec 30' mud TD 4425' D & A

ABANDONED

DX-78

FORM 275 FOR SALE BY KANSAS BLUE PRINT CO.

County Kingman State Kansas

Sec. 15 (Blk. / Twp.) 30 (Sur. / Rge.) 9W Map No.

Operator Petroleum Inc.

Well No. 1 Farm Borgelt

Elev. Location SE SE SE



330 Ft. From S Line SE

330 Ft. From E Line Quarter

1st. Report APR 13 1955

Completion

Remarks Champlin support Co. tools

Spudding Date 4-8-55

Drlg. Data Wildcat

8" @ 207 drlg. 2690

FABEN GILSTRAP

FORM 275 FOR SALE BY KANSAS BLUE PRINT CO.

County Kingman State Kansas

Sec. 15 (Blk. Twp.) 30 (Sur. Rge.) 9W Map No.

Operator Petroleum Inc.

Well No. 1 Farm Borgelt

Elev. 1633 Location SE SE SE

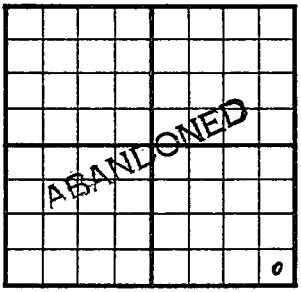

330 Ft. From S Line SE

330 Ft. From E Line Quarter

1st. Report

Completion APR 2 7 1955

Remarks Wildcat

Co. tools

Spudding Date 4-8-55

Drlg. Data D & A TD 4425

8" @ 207 Heeb. 3378 Doug. 3426

DST 3479-3565 open ½ hr. Rec. 2130'

gcsw 1250# Lans. 3602 Miss. 4310

DST 4306-70 open 1 hr. Rec. 30' mud

TD 4425

D & A

FABEN GILSTRAP