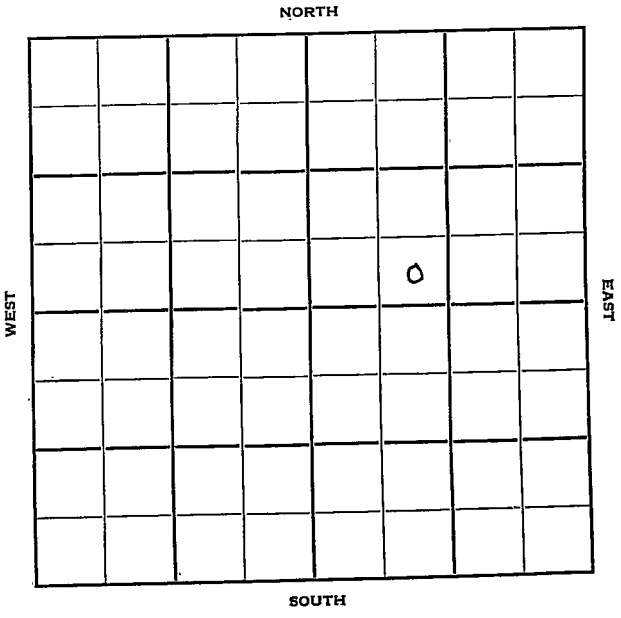


Section 15 Township 30 Range 1W

Well No. #1 Chitwood

Company G. F. Kirshner



Sec. 15 Twp. 30 R. 1W

Well No. #1 Chitwood Farm

G. F. Kirshner Company

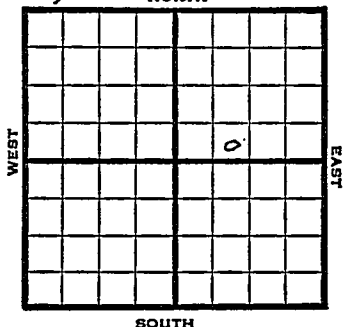
Zyba (A. Williams, Contr.)^{NORTH}

_____ Ft. from N. Line

330' Ft. from S. Line

_____ Ft. from E. Line

990' Ft. from W. Line



SE SW NE

1950

Elev. 1264' REPORT

1/4

8" @ 210'
Drlg. 2310'

3/8

TD 3898'
8" @ 210
5 1/2" @ 3884'
Simp 3884'
3000 BOPD
Comp

COMPLETED

Map No. _____ Sec. 15 Twp. 30 R. 1W

Well No. 1 Chitwood

G. F. Kirshner Company

A. Williams Contractor

SE SW NE

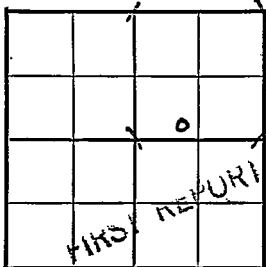
E. 1264
SECTION FLAT

_____ Ft. from N. Line

330 Ft. from S. Line

_____ Ft. from E. Line

990 Ft. from W. Line



Sumner County

Location _____

Rig up _____

Drilling and Remarks:

8" @ 210

drlg. 2310

RECORD

Cased _____ in., _____ ft.

Sand _____

Gas _____

Oil _____

Total Depth _____

PRODUCTION

1st 24 hrs. Nat. _____

1st 24 hrs. after shot _____

Gas _____ Cu. Ft.

Dry Hole _____

Abandoned _____

Date

JAN 4 1950 19

J.E. TYRA Scout

Kansas

Map No. _____ Sec. 15 Twp. 30 R. 1W

Well No. 1 Chitwood

G. F. Kirshner _____ Company

Contractor

SE SW NE

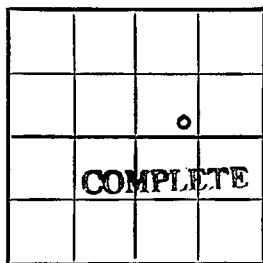
E. 1264
SECTION PLAT

_____ Ft. from N. Line

330 Ft. from S. Line

_____ Ft. from E. Line

990 Ft. from W. Line



Sumner County

Location _____

Rig up _____

Drilling and Remarks:

8" @ 210

5 1/2" @ 3884

Simp 3884

3000 BOPD

RECORD

Cased _____ in., _____ ft.

Sand _____

Gas _____

Oil _____

Total Depth 3898

PRODUCTION

1st 24 hrs. Nat. _____

1st 24 hrs. after shot _____

Gas _____ Cu. Ft.

Dry Hole _____

Abandoned _____

Date

MAR 8 1950₁₉

J. E. TYRA

Scout