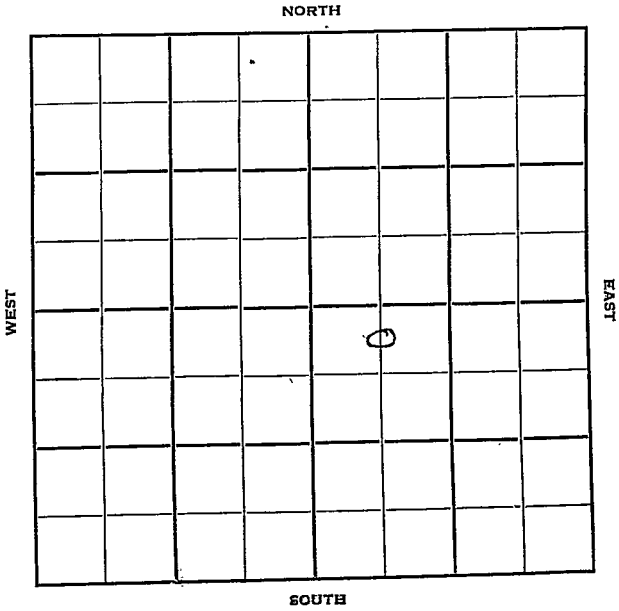


Section 15 Township O.W.W.O. 30 Range IW

Well No. #2 Snyder "A"

Company ~~Williams~~ SULLIVAN



Summer

KANSAS
1W

Sec. 15 Twp. 30 R.

Well No. #2 Snyder "A" Farm

Sullivan Company

Williams Contractor

Zyba Pool

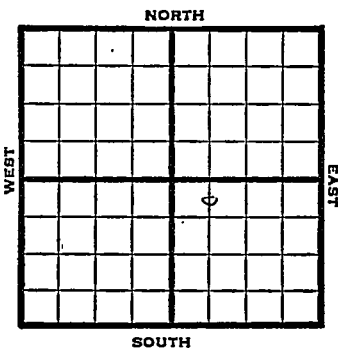
330 Ft. from N. Line

_____ Ft. from S. Line

_____ Ft. from E. Line

660 Ft. from W. Line

C N L NW SE



1950

Elev 1266'

REPORT

2/8

RUR

3/29

TD 3926'
 10"@ 316'
 KC 2850'
 Simp 3896'
 5"@ 3897'
 Shot 60 qts Nitro
 3902-26
 99 BOPD
 Comp

COMPLETED

1951

1/10

KC 2850 Simp 3896
 5"@ 3897 TD 3926
 Comp. 99 Bopd PB 3919
 NS PB 3911 NS
 PB 3905 Fishing

O.W.W.O.

2/21

Oil Well TD 3905
 KC 2850 Simp. 3896
 5" @ 3897' TD 3926
 PB 3919 NS PB 3911 NS
 PB 3905 Hydrafre FU 2900' fluid
 Comp. 30 bopd 3 bw

COMPLETED

Map No. _____ Sec. 15 Twp. 30 R. 1W

Well No. 2 Snyder "A"

Sullivan Company

Williams Contractor

C N E N W S E


330 Ft. from N. Line

_____ Ft. from S. Line

_____ Ft. from E. Line

660 Ft. from W. Line

SECTION PLAT



Sumner County

Location _____

Rig up _____

Drilling and Remarks: _____

R U R

RECORD

Cased _____ in., _____ ft.

Sand _____

Gas _____

Oil _____

Total Depth _____

PRODUCTION

1st 24 hrs. Nat. _____

1st 24 hrs. after shot _____

Gas _____ Cu. Ft.

Dry Hole _____

Abandoned _____

Date

FEB 8 1930 19

J. E. TYRA Scout

Map No. _____ Sec. 15 Twp. 30 R. 1WWell No. 2 Snyder "A"Bullivan

Company

Contractor

C N L NW SE

E. 1266
SECTION PLAT330 Ft. from N. Line

_____ Ft. from S. Line

_____ Ft. from E. Line

660 Ft. from W. Line

COMPLETE			
		o	

Sumner County

Location _____

Rig up _____

Drilling and Remarks:

10" @ 316
 KC 2850
 Simp 3896
 5" @ 3897
 shot 60 lbs nitro -
 3902-26
 99 BOPD

RECORD

Cased _____ in., _____ ft.

Sand _____

Gas _____

Oil _____

Total Depth 3926

PRODUCTION

1st 24 hrs. Nat. _____

1st 24 hrs. after shot _____

Gas _____ Cu. Ft.

Dry Hole _____

Abandoned _____

Date

MAR 29 1950 19J. E. TYRA

Scout

