

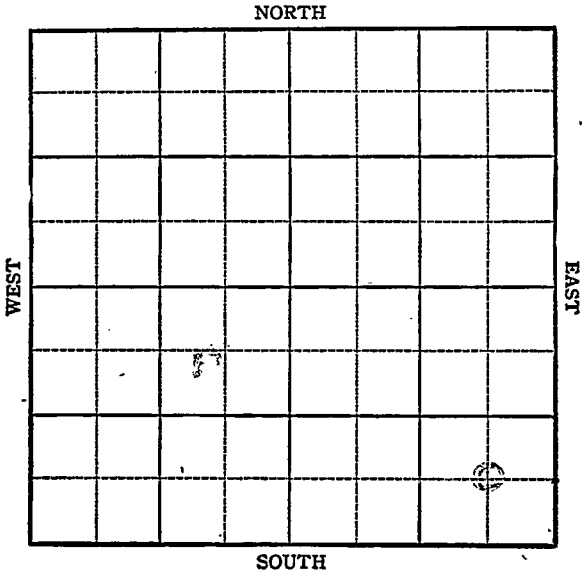
**KANSAS**

Sumner

Section 15 Township 30 Range 1W

Well No. #1 Lloyd Snyder

Company Sullivan



Sec. 15 Twp. 30 R. 1W

Well No. #1 Lloyd Snyder Farm

Sullivan Company

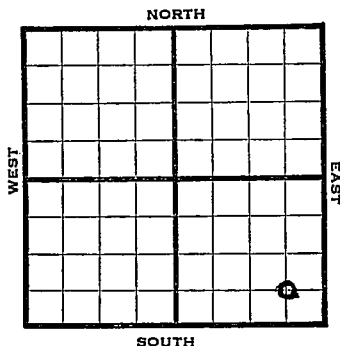
Zyba

         Ft. from N. Line

660 Ft. from S. Line

660 Ft. from E. Line

         Ft. from W. Line



C SE SE

1944 1252 REPORT

8/9	Loc.	
8/16	"	
8/23	"	
8/30	"	
9/8	"	
9/13	"	
9/21	Drk.	
9/28	"	
10/4	Drlg. 215	
10/11	10" @ 310	WOC
10/18	Drlg. 1400	
10/25	Drlg. 2565	
11/1	Drlg. 3070	
11/8	Drlg. 3160	
11/16	Lans	2882
	Miss	3470
	Drlg. 3480	
11/24	Drlg. 3630	
11/29	Drlg. 3685	
12/6	Simp sd 3881-3890	
	TD 3890	SSO
	5" @ 3882'	RUST
12/14	" " "	"
12/21	TD 3914'	200' oil
12/29	" " "	" "

OVER

1945

1/3

80 qts 3888 - 99 00

1/10 Estm 30 oil plus 4 watr a day

1/17 " " " " " " " "

1/26 " " " " " "

1/31 " " " " " "

2/7 " " " " " "

2/14 " " " " " "

2/21 Pump 15 oil a day

2/28 " " " " "

3/7 " " " " "

3/14 " " " " "

3/23 " " " "

3/28 Simp Sd 3881

5" @ 3882

80 qts. 3888-3899

40 shots 3874-3882

Pump 15 Pot.

TD 3914

Grav. 43.0

**COMPLETED**

25/10/45

Pool Name ZybaMap No. ~~KANSAS~~ 38 Sec. 15 Twp. 30 R. 1WWell No. 1 Lloyd SnyderSullivan

Company

FIRST REPORT

Contractor

C SE SE

## SECTION PLAT

			o.

         Ft. from N. Line660 Ft. from S. Line660 Ft. from E. Line         Ft. from W. LineSumner CountyLocation XRig up         

Drilling and Remarks:

## RECORD

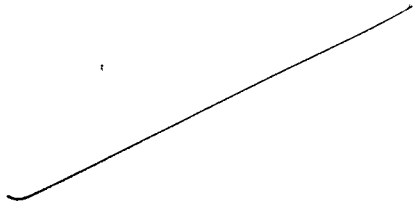
Cased          in.,          ft.Sand         Gas         Oil         Total Depth         

## PRODUCTION

1st 24 hrs. Nat.         1st 24 hrs. after shot         Gas          Cu. Ft.Dry Hole         Abandoned         

Date

AUG 9 194419S. J. LEWIS Scout



5	State Maps	✓
1	County Maps	✓
1	City Maps	✓
1	Map	✓
1	Through Map	✓
1	City Map	✓
	Geological Dept.	
	Moody Plat Book	

Pool Name Zyba PoolMap No. 27 Sec. 15 Twp. 30 R. 1WWell No. 1 Lloyd SnyderSullivan

Company

**COMPLETED**

Contractor

C SE SE

## SECTION PLAT

         Ft. from N. Line660 Ft. from S. Line660 Ft. from E. Line         Ft. from W. Line

			o

Sumner

Location                         Rig up                         

Drilling and Remarks:

*Sump Sol 3881*  
*5/10/3882*  
*Sept 3885-99*  
*400 to 3874-52*  
*Pump 15 ft*  
*43° Gr*

## RECORD

Cased          in.,          ft.Sand                         Gas                         Oil                         Total Depth 3914

## PRODUCTION

1st 24 hrs. Nat.                         1st 24 hrs. after shot                         Gas                          Cu. Ft.Dry Hole                         Abandoned                         

Date

MAR 28 1945 19S. J. LEWIS

Scout

Misc. Small Maps LC  
Cards LC  
Tracing LC  
France Map LC  
Scarborough Map LC  
Pierce Map LC  
Geological Dept. \_\_\_\_\_  
Pierce Flat Book \_\_\_\_\_