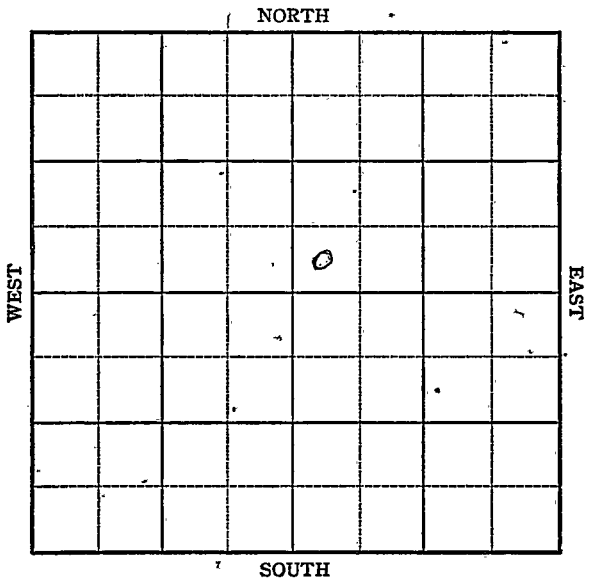


Stanton county

Section 16 Township 30 Range 39-W

Well No. #1, Farm Mortgage

Company Stanolind Oil and Gas Company



Sec. 16 Twp. 30 R. 39W

Well No. 1 Farm Mortgage Farm  
Stanolind Company

Hugoton

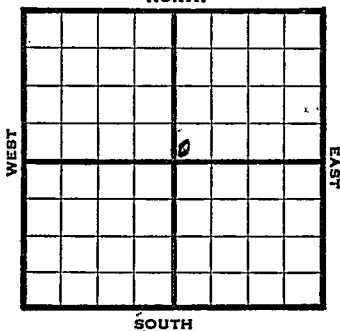
NORTH

Ft. from N. Line

100 Ft. from S. Line

Ft. from E. Line

100 Ft. from W. Line



SW NE

1946 Elev. 3181' REPORT

11/27 9" @ 598'  
Drlg 1320'

12/3 TD 2530'  
6" @ 2496', RUST

12/10 " "

12/18 6" @ 2496'  
TD 2530'  
Perf  
17000 Acid  
4,813,000 Gas

**COMPLETED**

Map No. \_\_\_\_\_ Sec. 16 Twp. 30 R. 39W

Well No. 1 Farm Mortgage

Stanolind Company

**FIRST REPORT** Contractor

SW NE

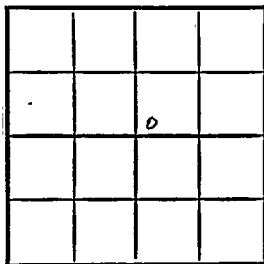
**SECTION PLAT**

\_\_\_\_\_ Ft. from N. Line

100 Ft. from S. Line

\_\_\_\_\_ Ft. from E. Line

100 Ft. from W. Line



Stanton County

Location \_\_\_\_\_

Rig up \_\_\_\_\_

Drilling and Remarks:

9" @ 598

drlg. 1320

**RECORD**

Cased \_\_\_\_\_ in., \_\_\_\_\_ ft.

Sand \_\_\_\_\_

Gas \_\_\_\_\_

Oil \_\_\_\_\_

Total Depth \_\_\_\_\_

**PRODUCTION**

1st 24 hrs. Nat. \_\_\_\_\_

1st 24 hrs. after shot \_\_\_\_\_

Gas \_\_\_\_\_ Cu. Ft.

Dry Hole \_\_\_\_\_

Abandoned: \_\_\_\_\_

Date

NOV 27 1946 19

S. J. LEWIS Scout

Map No. \_\_\_\_\_ Sec. 16 Twp. 30 R. 39W

Well No. 1 Farm Mortgage

Stanolind Company

**COMPLETED**

Contractor

SW NE

E. J. S. S. S.  
SECTION PLAT

\_\_\_\_\_ Ft. from N. Line

100 Ft. from S. Line

\_\_\_\_\_ Ft. from E. Line

100 Ft. from W. Line


Stanton County

**RECORD**

Location \_\_\_\_\_

Cased \_\_\_\_\_ in. \_\_\_\_\_ ft.

Rig up \_\_\_\_\_

Sand \_\_\_\_\_

Drilling and Remarks:

Gas \_\_\_\_\_

6" @ 2486

Oil \_\_\_\_\_

ref

Total Depth 2530

17000 acid

**PRODUCTION**

4,873,800 Gas

1st 24 hrs. Nat. \_\_\_\_\_

1st 24 hrs. after shot \_\_\_\_\_

Gas \_\_\_\_\_ Cu. Ft.

Dry Hole \_\_\_\_\_

Abandoned \_\_\_\_\_

Date

DEC 1 8 1946

19

S. J. LEWIS

Scout