DX 78-1

Kingman KANSAS

Section 2 Township 30 S Range 9 W

Well No. #1 Whitmer

Company Rupp-Ferguson

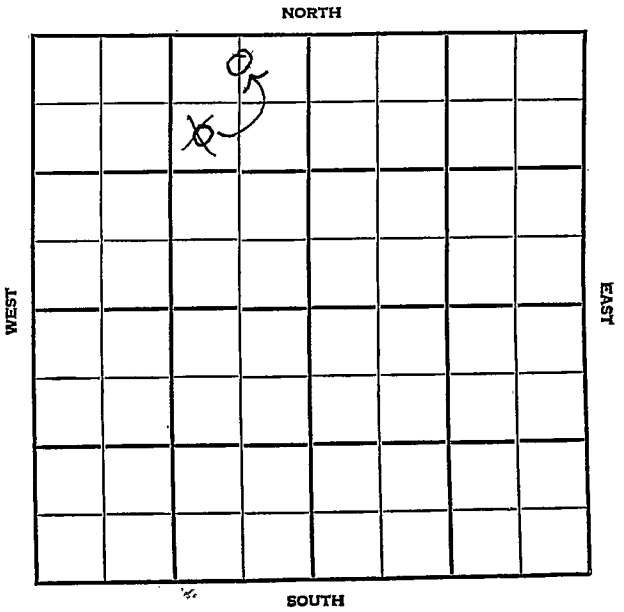

Kingman KANSAS

SEC.	TWP.	R.
2	30S	9W

WELL NO. #1 Whitner FARM

COMPANY Rupp Ferguson

CONTRACTOR Co Tools

Wildcat

475 Ft. from N. Line

Ft. from S. Line

100 Ft. from E. Line

Ft. from W. Line

C N/2 NE NW
~~SW NE NW~~

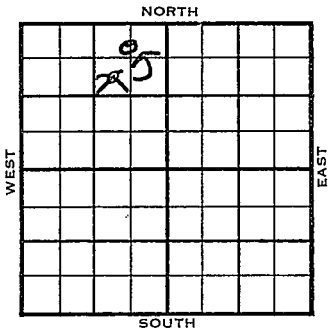

1955	ELEVATION 1567'	REPORT

9/28 MIRT

10/12 Comm 9-26-55
8 5/8" @ 220/225

Dg	3324
Bl	3479
L	3489
M	4185
TD	4195

DST 4185-95 open 1 hr Rec 30'
gcm 150' wbe 1190#
D & A

ABANDONED

DX-78

SCOUT TICKET DX-201

SEC.	TWP.	R.
2	30	9W

WELL NO.

1 Whitmer FARM

COMPANY

Rupp-Ferguson

CONTRACTOR

CORRECTION

C N½ NE NW

1475 FT. FROM N. LINE

_____ FT. FROM S. LINE

700 FT. FORM E. LINE

_____ FT. FROM W. LINE

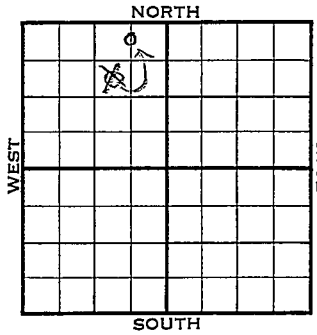

Kingman County

☐ LOCATION

☐ RIG UP

DRILLING AND REMARKS:

Reported
SW NE NW

RECORD

CASED IN., FT.
SAND
GAS
OIL

TOTAL DEPTH

PRODUCTION

1ST 24 HRS. NAT.
1ST 24 HRS. AFTER SHOT
GAS CU. FT.
DRY HOLE
ABANDONED

DATE OCT 12 1955

SCOUT L. D. Harris

FORM 513 REV. SUNRAY

County Kingman Elev.

Sec. 2 Twp. 30S Rge. 9W

Company Rupp-Ferguson

Farm Name Whitmer No. 1

TOPS	DEPTH	LOG	DATUM
Anh.			
Tp.			
H.			
Tr.			
Dg.			
Bl.			
L.			
K.C.			
B.K.C.			
Ce.			
C.			
M.			
M.			
K.			
Mz.			
Mo.			
V.			
S.			
S.			
A			
R.			
P€.			
G.			
T.D.			

Loc. in Sec.

SW NE NW

Geol.

Contr.

Co. tools

Pool

Wildcat

FIRST REPORT

SEP 2 8 1955

Date Comm.

MIRT

Co. Lse. No. Sec. T. R.

FORM 513 REV. SUNRAY

County Kingman Elev. 1567

Sec. 2 Twp. 30 Rge. 9W

Company Rupp-Ferguson

Farm Name Whitmer No. 1

TOPS	DEPTH	LOG	DATUM
Anh.			
T.P.			
H.			
Tr.			
Dg.	3324		1757
Bl.	3479		1912
L.	3489		1922
K.C.			
B.K.C.			
Ce.			
C.			
M.	4185		2618
M.			
K.			
Mz.			
Mo.			
V.			
S.			
S.			
A			
R.			
P€.			
G.			
T.D.	4195		

Loc. in Sec. C N½ NE NW

475' NL

700' EL

Geol.

Contr. Co. tools

Pool Wildcat

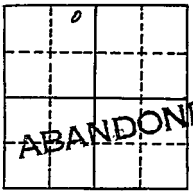

Date Comm. 9-26-55 OCT 1 2 1955

8 5/8" @ 220/225 DST 4185-95

open 1 hr. Rec. 30' gcm · 150' wtr.

1190#

D & A

Co. Lse. No. Sec. T. R.