

KANSAS

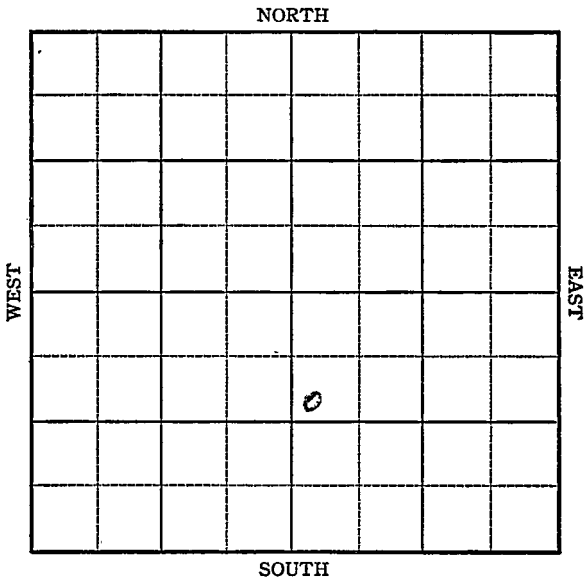
Barber

FORM 51 5M 10-41 PETROL

Section 20 Township 30 Range 15-W

Well No. #1 National Gypsum Co.

Company Aladdin Petroleum



Sec. 20 Twp. 30 R. 15-W

Well No. #1 National Gypsum Co. Farm
Aladdin Petroleum Company

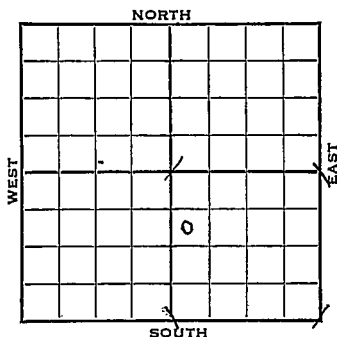
Wildcat

990 Ft. from N. Line

_____ Ft. from S. Line

_____ Ft. from E. Line

330 Ft. from W. Line



SW NW SE EL. 1767

1942

REPORT

12/16	Location
12/22	Derrick
12/29	"
1943	
1/6	"
1/13	"
1/20	"
1/27	"
2/3	"
2/10	"
2/17	Surface hole
2/24	30" Casing set 160 Drlg. 2405
3/3	Topeka 3041 B. Topeka 3710 Douglas 3787 Circulating.
3/10	Lans 3887 SO 3925-29, 3948-50, 4351-53 Cor ing.
3/17	5" Casing set 4430 RUST SO.

OVER

1943

3/24 5" @ 4430' RUST SO.

3/31 TD 4448' 100' oil 1 hr.

4/7 " " "

4/14 " " "

4/21 HFO Flow 102 oil in 1 hr fsg head

4/28 20 qts to 4438-48

Estimate 75 oil in 24 hrs.

5/5 60 qts 4438-48
Pipe calloped.

5/12 Plug 4401 20 shots 3918-31
" 15 " 2947-51-1000
adid.

5/19 Squeeze off

5/26 " "

6/2 Sand 4435 $\frac{1}{2}$
5" @ 4430'
Lans. 3887
P.D. 4456'
Perf. lans. 3918-59
Pump 129 pot.
Gravity 38

COMPLETED

KANSAS

Map No. 92 Sec. 20 Twp. 30 R. 15W

Well No. 1 National Gypsum Co.

Aladdin Petroleum Company

FIRST REPORT

Contractor

SW NW SE

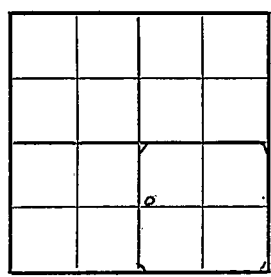
SECTION PLAT

990 Ft. from N. Line

Ft. from S. Line

Ft. from E. Line

330 Ft. from W. Line



WILDCAT

Location XXX

Rig up

Drilling and Remarks:

RECORD

Cased in. ft.

Sand

Gas

Oil

Total Depth

PRODUCTION

1st 24 hrs. Nat.

1st 24 hrs. after shot

Gas Cu. Ft.

Dry Hole

Abandoned


Date

DEC 16 1942

19

S. J. LEWIS

Scout



Misc Small Maps	<i>Done</i>
Cards	<i>Done</i>
Tracing	<i>JMB</i>
France Map	<i>✓</i>
Scarborough Map	<i>✓</i>
Moody Map	<i>✓</i>
Geological Dept.	
Moody Flat Book	

Barber

KANSAS
 Map No. 72 Sec. 20 Twp. 30 R. 15W

Well No. 1 National Gypsum Co.

Aladdin Petroleum Company

COMPLETED Contractor

SW NW SE

SECTION PLAT

990 Ft. from N. Line

_____ Ft. from S. Line

_____ Ft. from E. Line

330' Ft. from W. Line

		6	

TURKEY CREEK POOL

Location _____

Rig up _____

Drilling and Remarks:

Sand 4435 1/2
5' to 4430
Lams 3887
Prof. Lams. 3918-57
Pump 129 P.D.
350/lr

RECORD

Cased _____ in., _____ ft.

Sand _____

Gas _____

Oil _____

Total Depth 4456

PRODUCTION

1st 24 hrs. Nat. _____

1st 24 hrs. after shot _____

Gas _____ Cu. Ft.

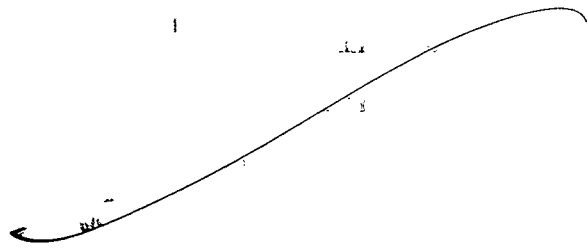
Dry Hole _____

Abandoned _____

Date

JUN 2 1943 19

S. J. LEWIS Scout



Misc Small Maps	<i>Only</i>
Cards	<i>Beats</i>
Tracing	<i>MB</i>
France Map	<i>[Signature]</i>
Scarborough Map	<i>[Signature]</i>
Moody Map	<i>[Signature]</i>
Geological Dept.	
Moody Flat Book	