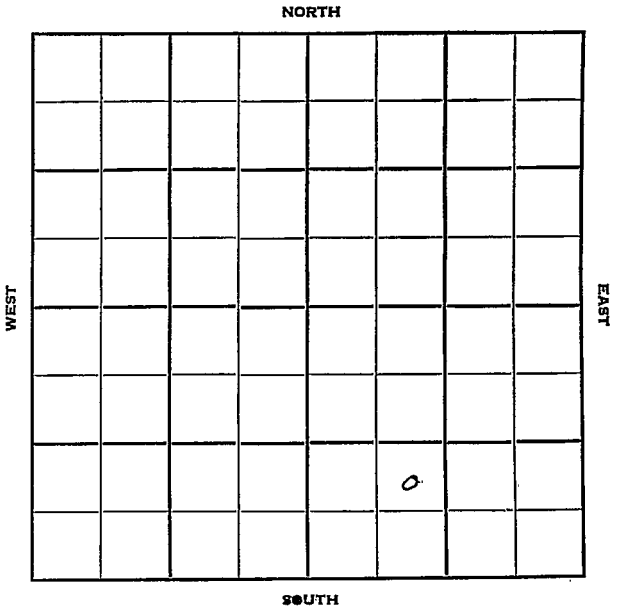


Section 20 Township 30 Range 15W

Well No. #1 Tucker

Company Coronada Oil Co.



Sec. 20 Twp. 30 R. 15 W ✓

Well No. # 1 Tucker Farm

Coronada Oil Company Company

Warren & Bradshaw Contractor

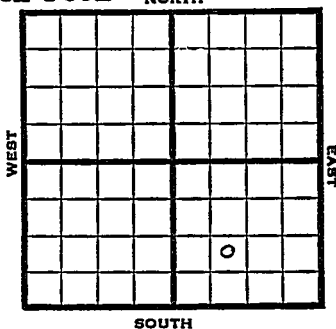
Turkey Creek Pool NORTH

Ft. from N. Line

990 Ft. from S. Line

Ft. from E. Line

990 Ft. from W. Line



NE SW SE

Superior Farmout

1951 Elev. 1750' REPORT

6/6 Spud 6-4-51
Drlg. 248'

7/3 Spud 6-4-51
D&A TD 4436
12-3/4" @ 165 Anhy 1800
Br Line 3882 Lans. 3901
DST 4308-60 opn 1 hr
Rec. 45' so & gcm
Massey 4335-48
Sand 4420-28
TD 4436
D&A

ABANDONED

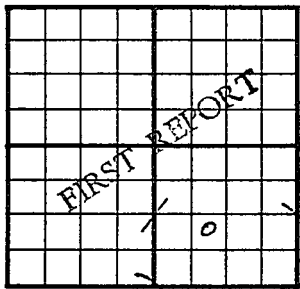
County **Barber** State **Kansas**

Sec. **20** (Blk. Twp.) **30** (Sur. Rge.) **15W** Map No.

Operator **Coronada Oil Company**

Well No. **1** Farm **Tucker**

Elev. Location **NE SW SE**



990 Ft. From **S** Line **SE**

990 Ft. From **W** Line Quarter

1st. Report **JUN 6 1951**

Completion

Remarks **Superior farmout**

Warren & Bradshaw -Contr.

Spudding Date **6-4-51**

Drig. Data **Turkey Creek Pool**

drig. 248

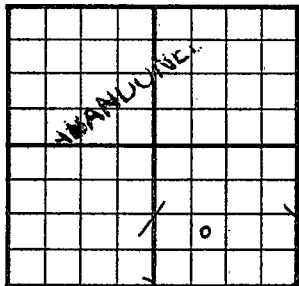
J. E. TYRA

County Barber State Kansas
 Sec. 20 (Blk. Twp.) 30 (Sur. Rge.) 15W Map No.

Operator Coronada Oil Company

Well No. 1 Farm Tucker

Elev. 1750 Location NE SW SE



990 Ft. From S Line SE

990 Ft. From W Line Quarter

Ist. Report

Completion JUL 8 1951

Remarks Turkey Creek Pool

Warren & Bradshaw - Contr.

Spudding Date 6-4-51

Drig. Data D & A TD 4436

12 3/4" @ 165 Anhy 1800 Br. lime 3882

Lans. 3901 DST 4308-60 open 1 hr.

Rec. 45' so & gcm Massey 4335-48

Sand 4420-28 TD 4436

D & A

J. E. TYRA