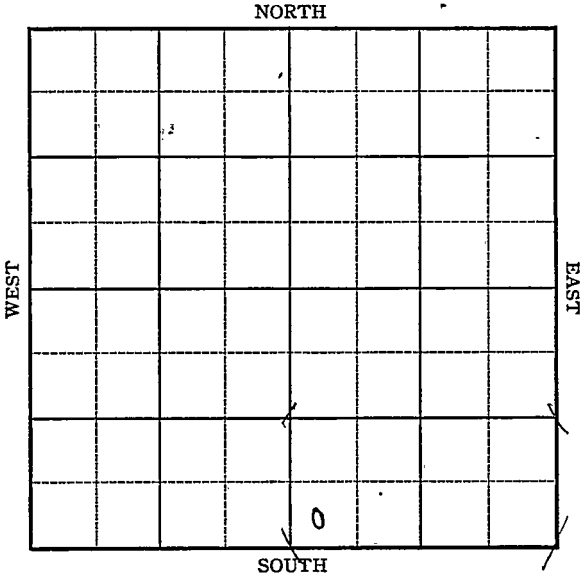


Section 20 Township 30 Range 15-W

Well No. #1 Tucker

Company Superior Oil of Calif



Sec. 20 Twp. 30 R. 15-W

Well No. #1 Tucker Farm

Superior Oil of Calif Company

Turkey Creek

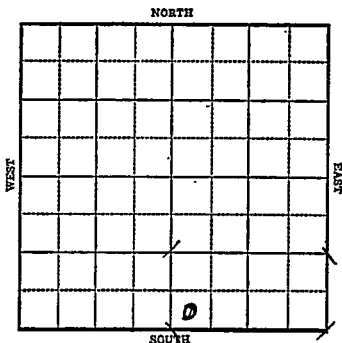
         Ft. from N. Line

330 Ft. from S. Line

         Ft. from E. Line

330 Ft. from W. Line

*Elev. 1741*



1943

R E P O R T

5/12 Derrick

5/19 10" : 309 WOC.

5/26 Topeka 3100'  
Drlg. 3233'

6/2 Douglas 3729  
Lans 3876  
Drlg. 4180

6/9 Viola 4474  
Simp 4559  
Drlg. 4615

6/16 44615' lost Circ.

6/23 Drlg. 4695'

6/30 Arb. 4718  
T.D. 4770'

**ABANDONED**

KANSAS

Barber

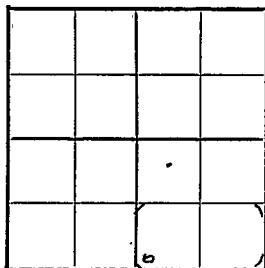
Map No. 92 Sec. 20 Twp. 30 R. 15WWell No. 1 TuckerSuperior Oil of Calif. Company

FIRST REPORT

Contractor

SW SE

## SECTION PLAT

         Ft. from N. Line330 Ft. from S. Line         Ft. from E. Line330 Ft. from W. Line

## TURKEY CREEK POOL

Location \_\_\_\_\_

Rig up \_\_\_\_\_

Drilling and Remarks:

Derrick

## RECORD

Cased \_\_\_\_\_ in., \_\_\_\_\_ ft.

Sand \_\_\_\_\_

Gas \_\_\_\_\_

Oil \_\_\_\_\_

Total Depth \_\_\_\_\_

## PRODUCTION

1st 24 hrs. Nat. \_\_\_\_\_

1st 24 hrs. after shot \_\_\_\_\_

Gas \_\_\_\_\_ Cu. Ft.

Dry Hole \_\_\_\_\_

Abandoned \_\_\_\_\_

Date

MAY 12 1943

19

S. J. LEWIS

Scout

KANSAS

Map No. 92 Sec. 20 Twp. 30 R. 15W

Well No. 1 Tucker

Superior Oil of Calif. Company

ABANDONED

Contractor

SW SE

SECTION PLAT

Ft. from N. Line

330 Ft. from S. Line

Ft. from E. Line

330 Ft. from W. Line

		6	

TURKEY CREEK POOL

RECORD

Location \_\_\_\_\_

Cased \_\_\_\_\_ in., \_\_\_\_\_ ft.

Rig up \_\_\_\_\_

Sand \_\_\_\_\_

Drilling and Remarks:

Gas \_\_\_\_\_

*Cert 4718*

Oil \_\_\_\_\_

Total Depth 4770

PRODUCTION

1st 24 hrs. Nat. \_\_\_\_\_

1st 24 hrs. after shot \_\_\_\_\_

Gas \_\_\_\_\_ Cu. Ft.

Dry Hole \_\_\_\_\_

Abandoned \_\_\_\_\_

Date

JUN 3 0 1943 19

S. J. LEWIS Scout