DX 78-1 Kingman KANSAS

Section 20 Township 30 Range 7 W

Well No. # 1 Wells

Company El Dorado Ref.

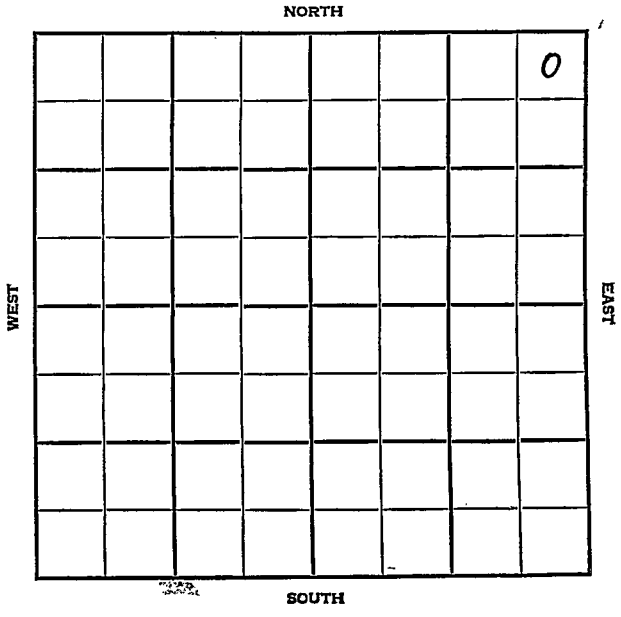

Kingman KANSAS

SEC.	TWP.	R.
20	30	7 W

WELL NO.

1 Wells FARM

COMPANY

ElDorado Ref.

CONTRACTOR

Pickrell Drlg.

Wildcat

330 Ft. from N. Line

Ft. from S. Line

330 Ft. from E. Line

Ft. from W. Line

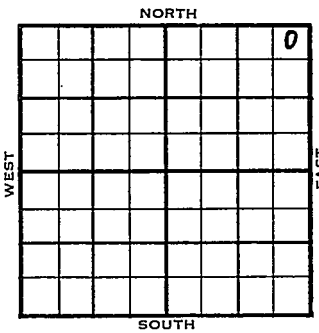

NE NE NE

Atl. & Mag. DHM

1955	ELEVATION 1514' REPORT
1/12	Location
2/9	Spud 1-20-55 D & A TD 4350' 8" @ 215 Lans 3356 Miss 4230 DST 4228-53, open 1 hr rec 30' wtr. 53# DST 4253-93, open 1 hr rec 120' SGCM 507# DST 4290-4350 open 1 hr. rec 165' WM 1358# TD 4350' LOG TOPS: Heeb 3150', Lans 3357' Miss 4230' D & A **ABANDONED**

DX-78

FORM 275 FOR SALE BY KANSAS BLUE PRINT CO.

County Kingman State Kansas

Sec. 20 (Blk. Twp.) 30 (Sur. Rge.) 7W Map No.

Operator ElDorado Ref.

Well No. 1 Farm Wells

Elev. Location NE NE NE



330 Ft. From N Line NE

330 Ft. From E Line Quarter

1st. Report JAN 12 1955

Completion

Remarks Atl. & Mag. - DHM
Pickrell Drlg. - Contr.

Spudding Date

Drlg. Data Wildcat

Location

FABEN-GILSTRAP

FORM 275 FOR SALE BY KANSAS BLUE PRINT CO.

County Kingman State Kansas

Sec. 20 (Blk. Twp.) 30 (Sur. Rge.) 7W Map No.

Operator ElDorado Ref.

Well No. 1 Farm Wells

Elev. 1514 Location NE NE NE

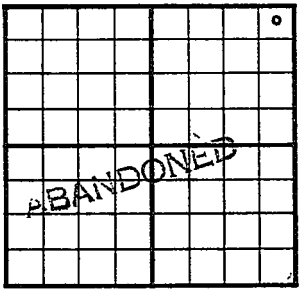

330 Ft. From N Line NE

330 Ft. From E Line Quarter

1st. Report

Completion FEB 9 1955

Remarks Wildcat

Pickrell Drlg. - Contr.

Spudding Date 1-20-55

Drlg. Data D & A TD 4350

8" @ 215 Lans. 3356 Miss. 4230

DST 4228-53 open 1 hr. Rec. 30' wtr.

53# DST 4253-93 open 1 hr. Rec.

120' sgcm 507# DST 4290-4350 open 1 hr

Rec. 165' wm 1358# TD 4350

LOG TOPS:

Heeb. 3150 Lans. 3357 Miss 4230

D & A

FABEN GILSTRAP