Kingman

DX 78-1

KANSAS

Section 22 Township 30 Range 8W

Well No. #2 C.J. Boyle "D"

Company ~~Stanolind~~

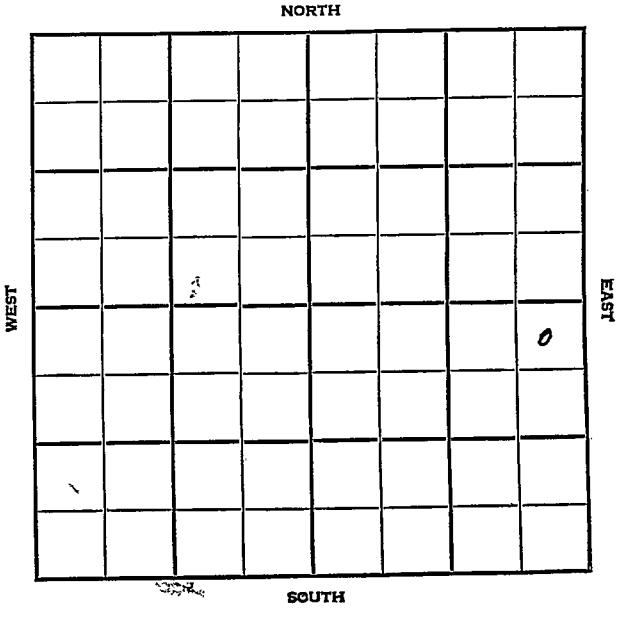

Kingman

SEC.	TWP.	R.
22	30	8W

KANSAS

WELL NO.

#2 C.J. Boyle "D" FARM

COMPANY

Stanolind

CONTRACTOR

Spivey Pool

330 Ft. from N. Line

Ft. from S. Line

330 Ft. from E. Line

Ft. from W. Line

NE NESE

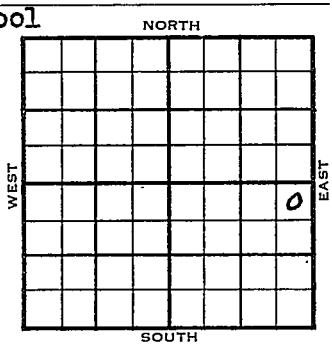

1954	ELEVATION 1544 REPORT
5/19	Location
5/26	8" @ 211' w/250 sks
	Drlg. 1290'
6/2	Drlg. 3417'
~~6/9~~	~~CO 4360', 80/4332-52', 2 BOPH, frac.~~
	ERROR
6/23	Spudding 5-22-54
	Oil Well
	TD 4380
	8" @ 211
	Lans. 3410 Miss 4192
	DST 4192-4222 open 1 hr. Rec. 85' gcm 1285#
	DST 4217-47 open 1 hr. Rec. 45' g& wcm 1620#
	DST 4259-97 open 1 hr. Rec. 60' hg & socm 720' gco 1650#
	TD 4380
	5" @ 4378 CO to 4349 60/ 4266- 81 frac 28 boph 20% wtr. 4 hr. Comp. 1058 bopd

COMPLETED

DX-78

FORM 275 FOR SALE BY KANSAS BLUE PRINT CO.

County Kingman State Kansas

Sec. 22 (Blk. Twp.) 30 (Sur. Rge.) 8W Map No.

Operator Stanolind

Well No. 2 Farm C. J. Boyle "D"

Elev. Location NE NE SE

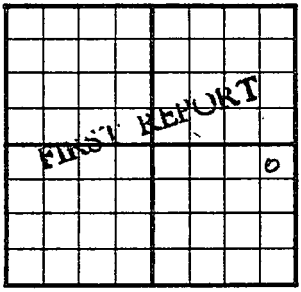

330 Ft. From N Line SE

330 Ft. From E Line Quarter

1st. Report MAY 1 9 1954

Completion

Remarks

Spudding Date

Drlg. Data Spivey Pool

Location

J. G. McGEHEE

FORM 275 FOR SALE BY KANSAS BLUE PRINT CO.

County Kingman State Kansas

Sec. 22 (Blk. Twp.) 30 (Sur. Rge.) 8W Map No.

Operator Stanolind

Well No. 2 Farm C. J. Boyle "D"

Elev. 1531 Location NE NE SE

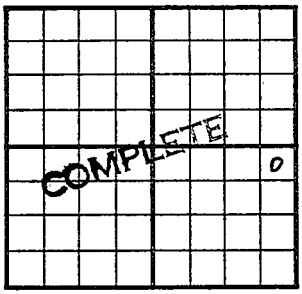

330 Ft. From N Line SE

330 Ft. From E Line Quarter

1st. Report

Completion JUN 23 1954

Remarks Spivey Pool

Spudding Date 5-22-54

Drlg. Data Oil well TD 4380

8" @ 211 Lans. 3410 Miss. 4192

DST 4192-4222 open 1 hr. Rec. 85' gcm

1285# DST 4217-47 open 1 hr. Rec. 45'

g & wcm 1620# DST 4259-97 open 1 hr.

Rec. 60' hg & socm 720' gco 1650#

TD 4380 5" @ 4378 CO to 4349

60/ 4266-81 frac 28 boph 20% wtr.

4 hr. Comp. 1058 bopd

J. G. McGEHEE