

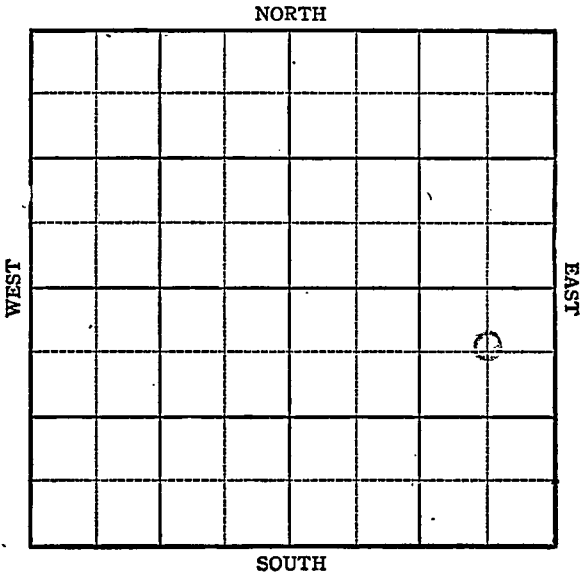
Sumner County

FORM 51 5M BR1X KANSAS

Section 22 Township 30 Range 1W

Well No. 1 A. J. Teague

Company M. J. Sullivan



KANSAS

Summer

Sec. 22 Twp. 30 R. 1W

Well No. #1 A J Teague Farm
M J Sullivan Company

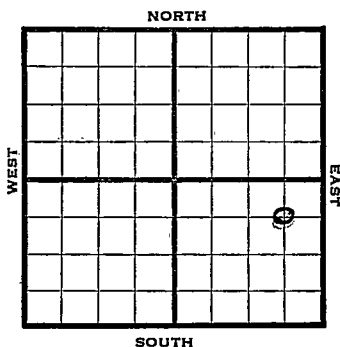
Zyba

660' Ft. from N. Line

_____ Ft. from S. Line

660' Ft. from E. Line

_____ Ft. from W. Line



El. 11.1267

1944

REPORT

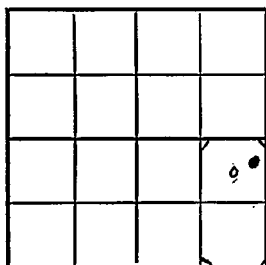
6/28	Derrick
7/19	"
7/26	"
8/2	15" @ 70' 10" @ 301 Drlg. 735
8/9	Drlg. 2543
8/16	2900 fsg.
8/23	TD to set Whipstock
8/30	Drlg. 2900
9/8	Drlg. 3210
9/13	" "
9/21	Drlg. 3845
9/28	Miss 3506
	Simp 3947
	TD 3953 5" @ 3947 RUST
10/4	" " " " " "
10/11	Simp 3947'
	5" @ 3947'
	TD 3980'
	HFW

ABANDONED

Pool Name ZybaMap No. KANSAS 28 Sec. 22 Twp. 30 R. 1WWell No. 1 A. J. TeagueM. J. Sullivan CompanyFIRST REPORT Contractor

C NE SE

SECTION PLAT

660 Ft. from N. Line Ft. from S. Line660 Ft. from E. Line Ft. from W. LineSumner CountyLocation Rig up

Drilling and Remarks:

Derrick

RECORD

Cased in. ft.Sand Gas Oil Total Depth

-PRODUCTION

1st 24 hrs. Nat. 1st 24 hrs. after shot Gas Cu. Ft.Dry Hole Abandoned

Date

JUN 28 1944 19S. J. LEWIS Scout

Pool Name Zyba Pool

Map No. 38 Sec. 22 Twp. 30 R. 1W

Well No. I A. J. Teague

M. J. Sullivan Company

ABANDONED Contractor

C NE SE

SECTION FLAT

660 Ft. from N. Line

_____ Ft. from S. Line

660 Ft. from E. Line

_____ Ft. from W. Line

			D

Sumner County

Location _____

Rig up _____

Drilling and Remarks:

Comp. 3947
5" @ 3947
NFW

RECORD

Cased _____ in., _____ ft.

Sand _____

Gas _____

Oil _____

Total Depth 3980

PRODUCTION

1st 24 hrs. Nat. _____

1st 24 hrs. after shot _____

Gas _____ Cu. Ft.

Dry Hole _____

Abandoned _____

Date

OCT 1 1 1944 19

S. J. LEWIS Scout