Kingman

FORM 51

KANSAS

Section 23 Township 30 Range 8W

Well No. #1 O.G. Trentman

Company Stanolind

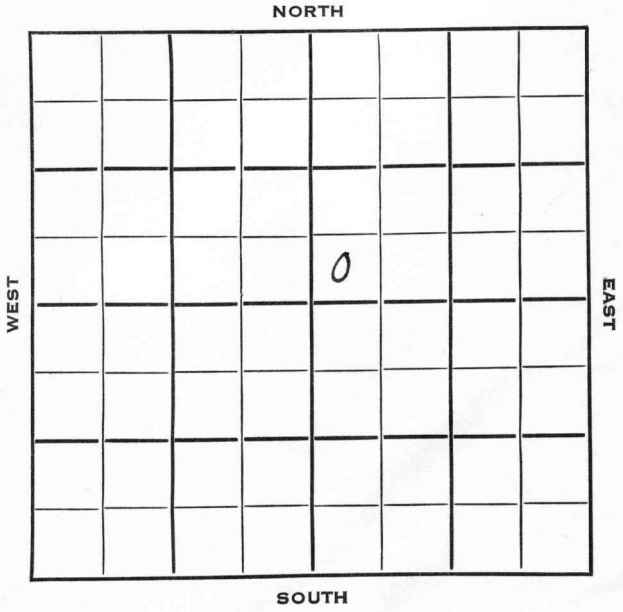

Kingman

KANSAS

SEC.	TWP.	R.
23	30	8W

WELL NO.

#1 O.G. Trentman FARM

COMPANY

Stanolind

CONTRACTOR

Spivey Pool

_____ Ft. from N. Line

330 Ft. from S. Line

_____ Ft. from E. Line

330 Ft. from W. Line

SW SW NE

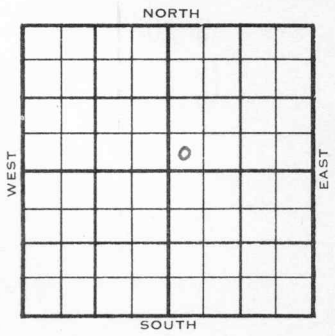

	ELEVATION	REPORT
1954	1598'	
1/13		Location
1/20		8" @ 195
1/27		Drlg 2800'
2/3		DST 3392'-3444' 1 hr, 1985' SW 1320# Lans 3480' Drlg 4150'
2/10		Miss 4271' DST 4276'-4326' 1 hr, 170' gcm, 90' mco, 430' oil, 20' SW. 1315# DST 4328'-76' 1 hr, 180' gassy OCM, 330' oil, 30' SW. 1525# RTD 4400' Schl 5" @ 4397'
2/17		C.O. 4363' 120/ 4300-4320 wtr. sd-o-frac F 20 boph
3/3		Spud 1-17-54 Oil well TD 4400' 8" @ 195 Lans. 3480' DST 3392-3444 open 1 hr rec 1985' SW 1320# Miss 4271' DST 4276-4326 open 1 hr rec 170' GCM 90' MCO 430' oil 20' SW 1315# DST 4328-76 open 1 hr rec 180' gassy OCM, 330' oil, 30' SW 1525#

DX-78

OVER

1954
3/3

(Information continued)
TD 4400' 5" @ 4399 CO to 4363
120/4300-20, wtr. sd-oil-frac.
F/20 BOPH
Comp. 1801 BOPD

COMPLETED

FORM 275 FOR SALE BY KANSAS BLUE PRINT CO.

County Kingman State Kansas

Sec. 23 (Blk. Twp.) 30 (Sur. Rge.) 8W Map No.

Operator Stanolind

Well No. 1 Farm O. G. Trentman

Elev. Location SW SW NE



330 Ft. From S Line NE

330 Ft. From W Line Quarter

1st. Report JAN 13 1954

Completion

Remarks

Spudding Date

Drlg. Data Spivey Pool

Location

J. G. McGEHEE

JAN 14 1956
Scout Cards
Land Small Map
Land Wall Map
Tracings
France Map
Pierce Map
Misc.

Drlg. Data



FORM 275 FOR SALE BY KANSAS BLUE PRINT CO.

County Kingman State Kansas

Sec. 23 (Blk. Twp.) 30 (Sur. Rge.) 8W Map No.

Operator Stanolind

Well No. 1 Farm O. G. Trentman

Elev. 1598 Location SW SW NE

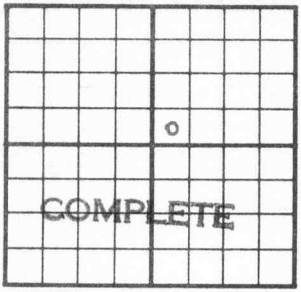

330 Ft. From S Line NE

330 Ft. From W Line Quarter

1st. Report

Completion MAR 3 1954

Remarks Spivey Pool

Spudding Date 1-17-54

Drlg. Data Oil well TD 4400

8" @ 195 Lans. 3480 DST 3392-3444

open 1 hr. Rec. 1985' sw 1320#

Miss. 4271 DST 4276-4326 open 1 hr.

Rec. 170' gcm 90' mco 430' oil

20' sw 1315# DST 4328-76 open 1 hr.

Rec. 180' gassy ocm 330' oil 30' sw

1525# TD 4400 5" @ 4399 CO to 4363

120/ 4300-20 wtr. sd-oil-frac

F/ 20 boph Comp. 1801 bopd

J. G. McGEHEE

Scout Cards MM MAR 8 1954
Land Small Map
Land Wall Map 5
Tracings
France Map
Plans Map
Misc.

Drlg. Data