FORM 51 25M 8-50 WESTERN Kingman **KANSAS**

Section 23 Township 30 Range 8W

Well No. #1 Boyle

Company Pickrell Drlg.

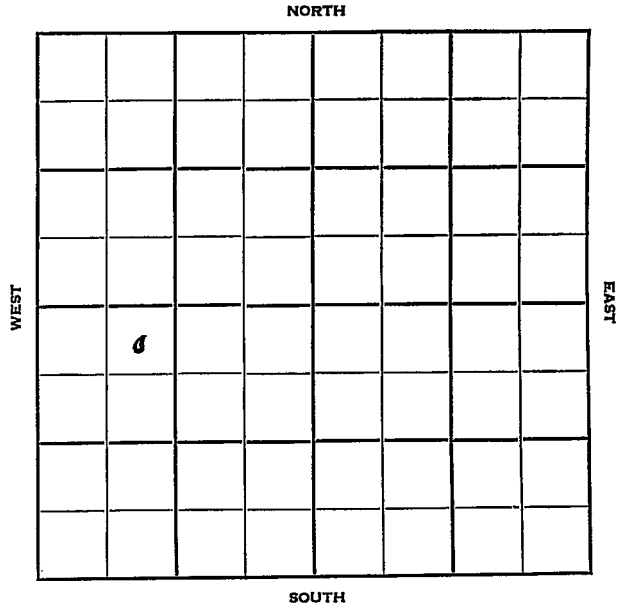

NORTH

WEST

EAST

SOUTH

9218
1557
2665

FORM 252-B
10M 10-50 PETROL

Kingman KANS.

Sec. 23 Twp. 30 R. 8W

Well No. #1 Boyle Farm

Pickrell Drlg. Company

Contractor

Wildcat

330' Ft. from N. Line

Ft. from S. Line

Ft. from E. Line

990' Ft. from W. Line

NE NW SW

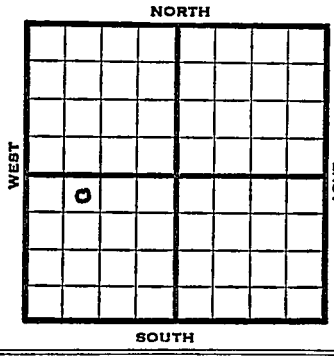

1952	Elev. 1553' REPORT
9/4	Spud 8-29-52 8" @ 200 Drlg. 2620
9/10	Lans. 3433 DST 3932-38 1 hr. 55' SW
9/17	Miss 4218 DST 4219-27, 1 hr. 30' GCM 1340# DST 4228-52, 1 hr. 12' GCM 1035# DST 4254-70, 1 hr. 100' gassy oil 100' muddy oil 160' O&GCM 1290# DST 4270-85, 1 hr. 70' O&GCM 120' gassy muddy oil 40' gassy oil 20' SW 1255# DST 4292-98, 1 hr. 125' O&GCM 1500# KH 4468 V. 4575 RTD 4601'
9/24	5" @ 4594
10/1	24/ 4292-98 S/ 1½ Bfph set plug 4275 32/ 4260-68 S/ 1-3/4 Boph for 8 hrs. to Hyd.
10/8	S/ 126 BO 21 BW 14 hr. POP
10/15	"
10/22	No report
10/29	"
11/5	NR

OVER

1952
11/12 Spud 8-29-52
Oil Well
T^D 4601'
8" @ 200
Lans 3433
DST 3932-38, opn 1 hr., rec.
55' sw
Miss 4218
DST 4219-27, opn 1 hr., rec.
30' gcm 1340#
DST 4228-52, opn 1 hr., rec. 12'
gcm 1035#,
DST 4254-70, opn 1 hr., rec.
100' gassy oil, 100' muddy oil
160' o & gcm 1290#
DS^T 4270-85, opn 1 hr., rec. 70'
o & gcm 120' gassy muddy oil 40'
gassy oil, 20' sw 1255#
DST 4292-98, opn 1 hr., rec.
125' o & gcm 1500#
Kh. 4468, Viola 4575
T^D 4601,
5" @ 4594
24/4292-98, S/1½ bfph SP 4275
32/4260-68, S/1 3/4 boph
Hydro. S/126 bo 21 bw 14 hrs.
Comp. 200 bopd 10% wtr.

COMPLETED

FORM 275 FOR SALE BY KANSAS BLUE PRINT CO.

County Kingman State Kansas

Sec. 23 (Blk. Twp.) 30 (Sur. Rge.) 8W Map No.

Operator Pickrell Drlg.

Well No. 1 Farm Boyle

Elev. Location NE NW SW

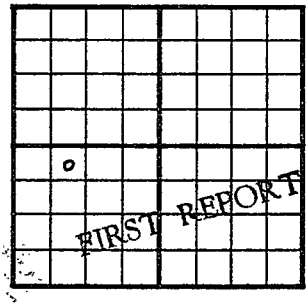

330 Ft. From N Line SW

990 Ft. From W Line Quarter

1st. Report SEP 4 1952

Completion

Remarks Stanolind support

Spudding Date 8-29-52

Drlg. Data Wildcat

8" @ 200 drlg. 2620

J. G. McGEHEE

Drlg. Data


Misc.
Pierce Map
France Map
Tracings
Land Wall Map
Land Small Map
Scout Cards

FORM 275 FOR SALE BY KANSAS BLUE PRINT CO.

County Kingman State Kansas

Sec. 23 (Blk. Twp.) 30 (Sur. Rge.) 8W Map No.

Operator Pickrell Drlg.

Well No. 1 Farm Boyle

Elev. 1553 Location NE NW SW

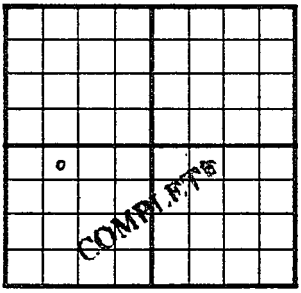

330 Ft. From N Line SW

990 Ft. From W Line Quarter

1st. Report

Completion NOV 12 1952

Remarks Wildcat

Spudding Date 8-29-52

Drlg. Data Oil well TD 4601

8" @ 200 Lans. 3433 DST 3932-38

open 1 hr. Rec. 55' sw Miss. 4218

DST 4219-27 open 1 hr. Rec. 30' gcm

1340# DST 4228-52 open 1 hr. Rec. 12'

gcm 1035# DST 4254-70 open 1 hr.

Rec. 100' gassy oil 100' muddy oil

160' o & gcm 1290# DST 4270-85

open 1 hr. Rec. 70' o & gcm 120' gassy

muddy oil 40' gassy oil 20' sw 1255#

DST 4292-98 open 1 hr. Rec. 125' o & gcm

1500# Kh. 4468 Viola 4575 TD 4601

5" @ 4594 24/ 4292-98 S/ 1½ bfph

SP 4275 32/ 4260-68 S/ 1 3/4 boph

J. G. McGEHEE

Drlg. Data

Hydro. S/ 126 bo 21 bw 14 hr.

Comp. 200 bopd 10% wtr.

