FORM 51

Kingman

KANSAS

Section 23 Township 30 Range 8W

Well No. #1 C Boyle (B)

Company Stanolind Oil & Gas Co.

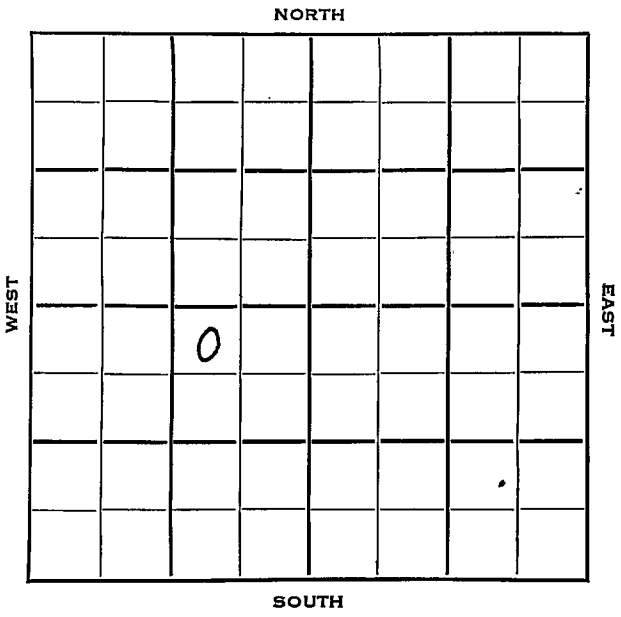

FORM 252-B
10M 8-51 TPCO.

Kingman KANSAS

Sec. 23 Twp. 30 R. 8W

Well No. #1 C. Boyle (B) Farm

Stanolind Oil & Gas Co. Company

Contractor

Spivey

330 Ft. from N. Line

Ft. from S. Line

990 Ft. from E. Line

Ft. from W. Line

NW NE SW

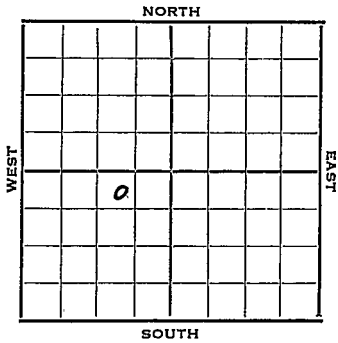

1953	Elev. 1547' REPORT
7/8	Loc.
7/22	10" @ 186' Drlg 2495'
8/29	Lans 3436 Drlg. 3900'
8/5	N.R.
8/26	Spud 7-16-53 Oil Well TD 4348' 10" @ 186' Lans 3436', Miss 4228', DST 4242'-62' opn 1 hr, rec 40' mud, 170# DST 4280'-95' opn 1 hr, rec 130' ho & gcm, 405# DST 4290'-4348' opn 1 hr, rec 132' socm 60' hocm, 310' g & mco 50' sw. 1355# TD 4348' 5" @ 4347' CO to 4338' 36/ 4292'-4304', 40/ 4314-24 S/ 3 boph 9 bw SP 4310 A-frac S/ 12boph 2 bw 9 hr. Comp. 301 bopd. 6% wtr. COMPLETED

FORM 275 FOR SALE BY KANSAS BLUE PRINT CO.

County Kingman State Kansas

Sec. 23 (Blk. Twp.) 30 (Sur. Rge.) 8W Map No.

Operator Stanolind Oil & Gas Co.

Well No. 1 Farm C. Boyle (B)

Elev. Location NW NE SW

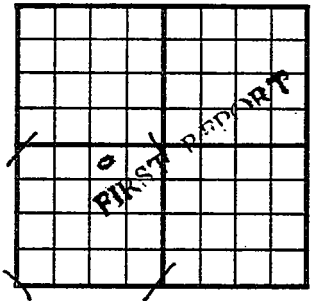

330 Ft. From N Line SW

990 Ft. From E Line Quarter

1st. Report JUL 8 1953

Completion

Remarks

Spudding Date

Drlg. Data Spivey

Location

J. G. McGEHEE

FORM 275 FOR SALE BY KANSAS BLUE PRINT CO.

County Kingman State Kansas

Sec. 23 (Blk. Twp.) 30 (Sur. Rge.) 8W Map No.

Operator Stanolind

Well No. 1 Farm C. Boyle "B"

Elev. 1547 Location NW NE SW

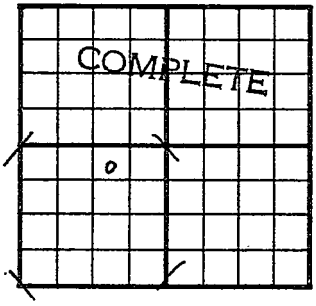

330 Ft. From N Line SW

990 Ft. From E Line Quarter

1st. Report

Completion AUG 26 1953

Remarks Spivey Pool

Spudding Date 7-16-53

Drlg. Data Oil well TD 4348

10" @ 186 Lans. 3436 Miss. 4228

DST 4242-62 open 1 hr. Rec. 40' mud

170# DST 4280-95 open 1 hr. Rec. 130'

ho & gcm 405# DST 4290-4348 open 1 hr.

Rec. 132' socm 60' hocm 310' g & mco

50' sw 1355# TD 4348 5" @ 4347

CO to 4338 36/ 4292-4304 40/ 4314-24

S/ 3 boph 9 bw SP 4310 A-frac

S/ 12 boph 2 bw 9 hr.

Comp. 301 bopd 6% wtr.

J. G. McGEHEE