Kingman

KANSAS

FORM 51

Section 23 Township 30 Range 8W

Well No. #2 C.J. Boyle "A"

Company Stanolind

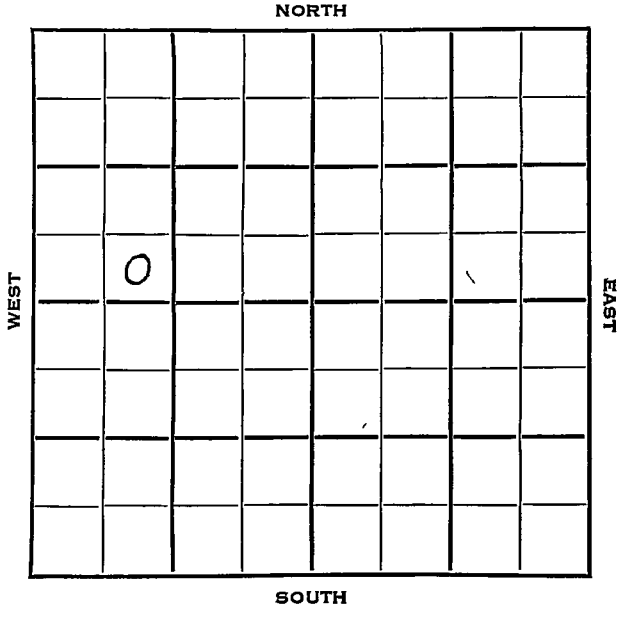

Kingman KANSAS

SEC.	TWP.	R.
23	30	8W

WELL NO.

#2 C.J. Boyle "A" FARM

COMPANY

Stanolind

CONTRACTOR

Noble Drlg.

Spivey Pool

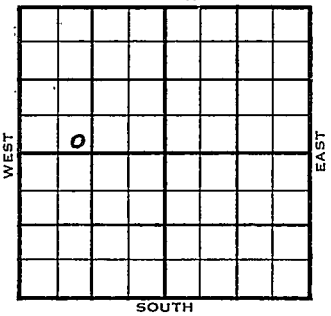

_____ Ft. from N. Line

330 Ft. from S. Line

_____ Ft. from E. Line

1270 Ft. from W. Line

SE SW NW

1953	ELEVATION 1539' REPORT
9/30	Location
10/7	8" @ 212' Drlg 3200'
10/14	Lans 3422, Miss 4198 DST 4200'-4275' 1 hr, 120' gcm 154#3# DST 4225'-50' 1 hr, 110' o & gcm 270' oil 1270# DST 4250'-75' 1 hr, 600' gas, 125' so & gcm 345# RTD 4310 Schl.
10/21	5" @ 4309' CO 4293' 60/ 4230-40 1 boph sd-o-frac 20 boph
10/28	N.R.

OVER

DX-78

1953
11/11 Spud 9-30-53
Oil Well
TD 4310'
8" @ 212'
Lans 3422', Miss 4198'
DST 4200-4225', opn 1 hr., rec. 120'
gcm, 1543#
DST 4225-50, opn 1 hr., rec. 110'
o & gcm, 270' oil, 1270#
DST 4250-75, opn 1 hr., rec. 600'
gas, 125' so & gcm, 345#
TD 4310'
5" @ 4309'
CO to 4293'
60/4230-40, 1 boph
sd-oil-frac
20 boph
F/18 boph 10 hrs.
Comp. 428 bopd

COMPLETED

FORM 275 FOR SALE BY KANSAS BLUE PRINT CO.

County Kingman State Kansas

Sec. 23 (Blk. Twp.) 30 (Sur. Rge.) 8W Map No.

Operator Stanolind

Well No. 2 Farm C.J. Boyle "A"

Elev. Location SE SW NW

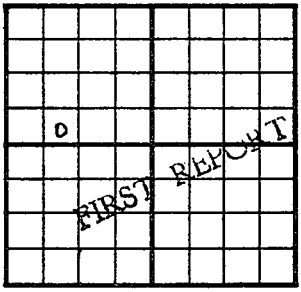

330 Ft. From S Line NW

1270 Ft. From W Line Quarter

1st. Report SEP 30 1952

Completion

Remarks

Noble Drlg. - Contr.

Spudding Date

Drlg. Data Spivey Pool

Location

J. G. McGEHEE

OCT 2 1959

Scout Cards .....
Small Map .....
Wall Map .....
Tracings .....
France Map .....
Pierce Map .....
Misc. .....

Drlg. Data

FORM 275 FOR SALE BY KANSAS BLUE PRINT CO.

County Kingman State Kansas

Sec. 23 (Blk. Twp.) 30 (Sur. Rge.) 8W Map No.

Operator Stanolind

Well No. 2 Farm C. J. Boyle "A"

Elev. 1539 Location SE SW NW

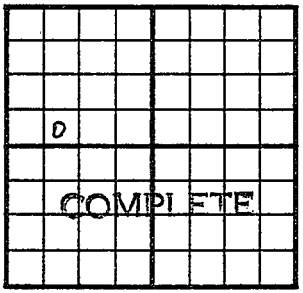

330 Ft. From S Line NW

1270 Ft. From W Line Quarter

1st. Report

Completion NOV 11 1953

Remarks Spivey Pool

Noble Drlg. - Contr.

Spudding Date 9-30-53

Drlg. Data Oil well TD 4310

8" @ 212 Lans. 3422 Miss. 4198

DST 4200-4225 open 1 hr. Rec. 120' gcm

1543# DST 4225-50 open 1 hr. Rec. 110'

o & gcm 270' oil 1270# DST 4250-75

open 1 hr. Rec. 600' gas 125' so & gcm

345# TD 4310 5" @ 4309 CO to 4293

60/ 4230-40 1 boph sd-oil-frac

20 boph F/ 18 boph 10 hr.

Comp. 428 bopd

J. G. McGEHEE

NOV 16 1953

Scout Cards
Land Small Map
Land Wall Map
Tracings
France Map
Pierce Map
Misc.

Drlg. Data