DX 78-1

Kingman KANSAS

Section 25 Township 30 Range 8 W

Well No. # 2 Aldrich

Company Beardmore & NCRA

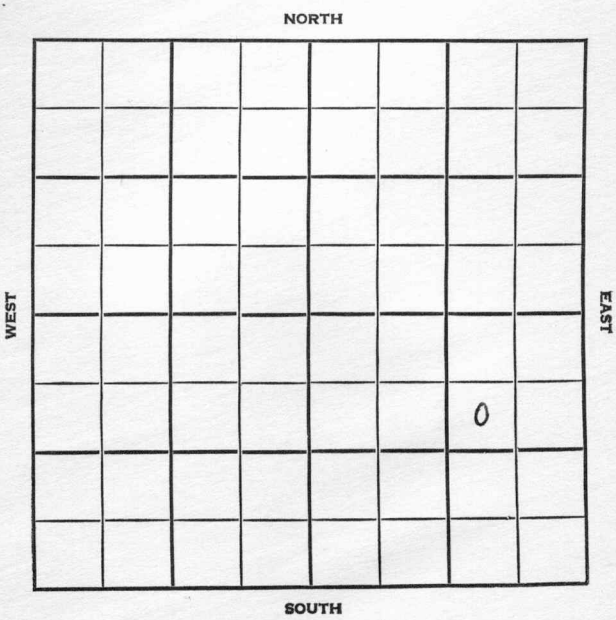

Kingman KANSAS

SEC.	TWP.	R.
25	30	8W

WELL NO.

2 Aldrich FARM

COMPANY

Beardmore & NCRA

CONTRACTOR

Purcell & Mull

E. Spivey Pool

990 Ft. from N. Line

Ft. from S. Line

990 Ft. from E. Line

Ft. from W. Line

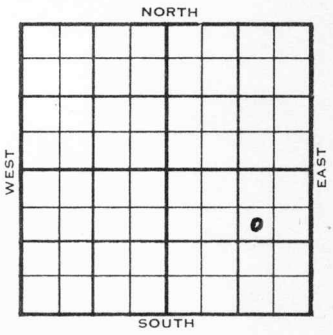

SWNE SE

1955	ELEVATION 1582'	REPORT

2/2 **Location**

3/9 Spud 2-4-55 D & A T^{D} 4385
8" @ 128 Miss 4283
DST 4286-4306 open 1 hr rec 150'
VSGCM 1240#
DST 4306-21 open 1 hr rec 55' GCM
70' HGCM, 20' HO & GCM, 720# TD 4385
5" @ 4383 CO to 4371 12/4342-46
2½ BFPH 3 hr. 95% wtr. PB 4331
57/4300-12 S/3 BO 15 BW 12 hr.
500 M-A S/2 BFPH 24 hr. 50% wtr.
500 A S/23 BW 1½ BO 5 hr. D & A

ABANDONED

DX-78

FORM 275 FOR SALE BY KANSAS BLUE PRINT CO.

County Kingman State Kansas

Sec. 25 (Blk. / Twp.) 30 (Sur. / Rge.) 8W Map No.

Operator Beardmore & NCRA

Well No. 2 Farm Aldrich

Elev. Location SW NE SE



990 Ft. From N Line SE

990 Ft. From E Line Quarter

1st. Report FEB 2 1955

Completion

Remarks Purcell & Mull - Contr.

Spudding Date

Drlg. Data E. Spivey Pool

Location

FABEN GILSTRAP

FORM 275 FOR SALE BY KANSAS BLUE PRINT CO.

County Kingman State Kansas

Sec. 25 (Blk. Twp.) 30 (Sur. Rge.) 8W Map No.

Operator Beardmore & NCRA

Well No. 2 Farm Aldrich

Elev. 1582 Location SW NE SE

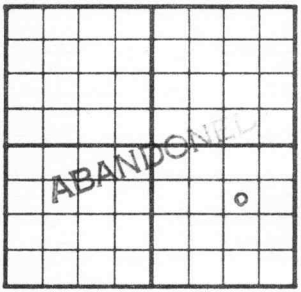

990 Ft. From N Line SE

990 Ft. From E Line Quarter

1st. Report

Completion MAR 9 1955

Remarks E. Spivey Pool

Purcell & Mull - Contr.

Spudding Date 2-4-55

Drlg. Data D & A TD 4385

8" @ 128 Miss. 4283 DST 4286-4306

open 1 hr. Rec. 150' vsgcm 1240#

DST 4306-21 open 1 hr. Rec. 55' gcm

70' hgcm 20' ho & gcm 720# TD 4385

5" @ 4383 CO to 4371 12/ 4342-46

2½ bfph 3 hr. 95% wtr. PB 4331

57/ 4300-12 S/ 3 bo 15 bw 12 hr.

500 M-A S/ 2 bfph 24 hr. 50% wtr.

500 A S/ 23 bw 1½ bo 5 hr.

D & A

FABEN GILSTRAP